

WBS NO: 1.100812, ETC.

CONTRACT: DA00603

STATE OF NORTH CAROLINA  
DIVISION OF HIGHWAYS

**BERTIE**

TYPE OF WORK: LONG LIFE PAVEMENT MARKINGS

REVISED PLANS, 05/06/2024

STATE	STATE PROJECT REFERENCE NUMBER	SHEET NO.
NC	1.100812, ETC.	1
STATE PROJECT NUMBER		DESCRIPTION
1.100812		P.E., CONST.



Map	Route	From	To	Miles
1	US 13 NBL	US 17 Bypass	US 13 Overpass (N King St Overpass)	2.17
2	US 13 SBL	US 17 Overpass (N King St)	US 17 Bypass (George Gray Rd)	12.49
6	US 17 BYP EBL	US 17 Overpass (King St)	US 17 (Old US Hwy 17)	6.59
7	US 17 BYP WBL	US 17 (Begin Divided Hwy)	US 17 Overpass (N King St)	6.59
8	RMP-5934	US 17	SR 1001 (Wakelon Rd)	0.34
9	RMP-5934	SR 1001 (Wakelon Rd)	US 17	0.47
10	RMP-5935	US 17	SR 1001 (Wakelon Rd)	0.36
11	RMP-5936	SR 1001 (Wakelon Rd)	US 17	0.29
12	RMP-5930	N King St	US 17	0.45
13	RMP-5955	US 17	US 13 (N King St)	0.27
14	RMP-5932	US 17	US 13	0.23
15	RMP-US13	US 13 (Beign Off Ramp)	US 13 (End Off Ramp)	0.26
19	US 13 BUS	US 17 Bypass	NC 308 (S King St)	0.94
20	NC 308	US 13 Bus	US 17 Bypass	0.78



Prepared in the Office of:  
**DIVISION OF HIGHWAYS**  
**DIVISION ONE**  
**MAINTENANCE OPERATIONS**  
**SUPPORT TEAM**  
113 AIRPORT DR., EDENTON, NC 27932

WBS NO: 1.100812, ETC.

CONTRACT: DA00603

STATE OF NORTH CAROLINA  
DIVISION OF HIGHWAYS

**BERTIE & CHOWAN**

REVISED PLANS, 05/06/2024

STATE	STATE PROJECT REFERENCE NUMBER	SHEET NO.
NC	1.100812, ETC.	2
STATE PROJECT NUMBER		DESCRIPTION
1.100812		P.E., CONST.
1.102112		P.E., CONST.

TYPE OF WORK: LONG LIFE PAVEMENT MARKINGS



Map	Route	From	To	Miles
3	US 17 NBL	US 17 (Split Salmon Creek)	Bridge #38	3.13
4	US 17 SBL	Bridge #38	US 17 (Split at Salmon Creek)	3.14
5	US 17	US 17 (Old US 17)	US 17 (Split Salmon Creek)	4.82
16	US 17	NC 308 (Cooper Hill Rd)	US 17	5.68
18	NC 308	NC 45 S	US 17 (S King St)	11.82
29	US 17 WBL	Begin Bridge #38	Bertie Co	1.10
30	US 17 EBL	Bertie Co	End Bridge #38	1.10



Prepared in the Office of:  
**DIVISION OF HIGHWAYS**  
**DIVISION ONE**  
**MAINTENANCE OPERATIONS**  
**SUPPORT TEAM**  
113 AIRPORT DR., EDENTON, NC 27932





WBS NO: 1.100812, ETC.

CONTRACT: DA00603

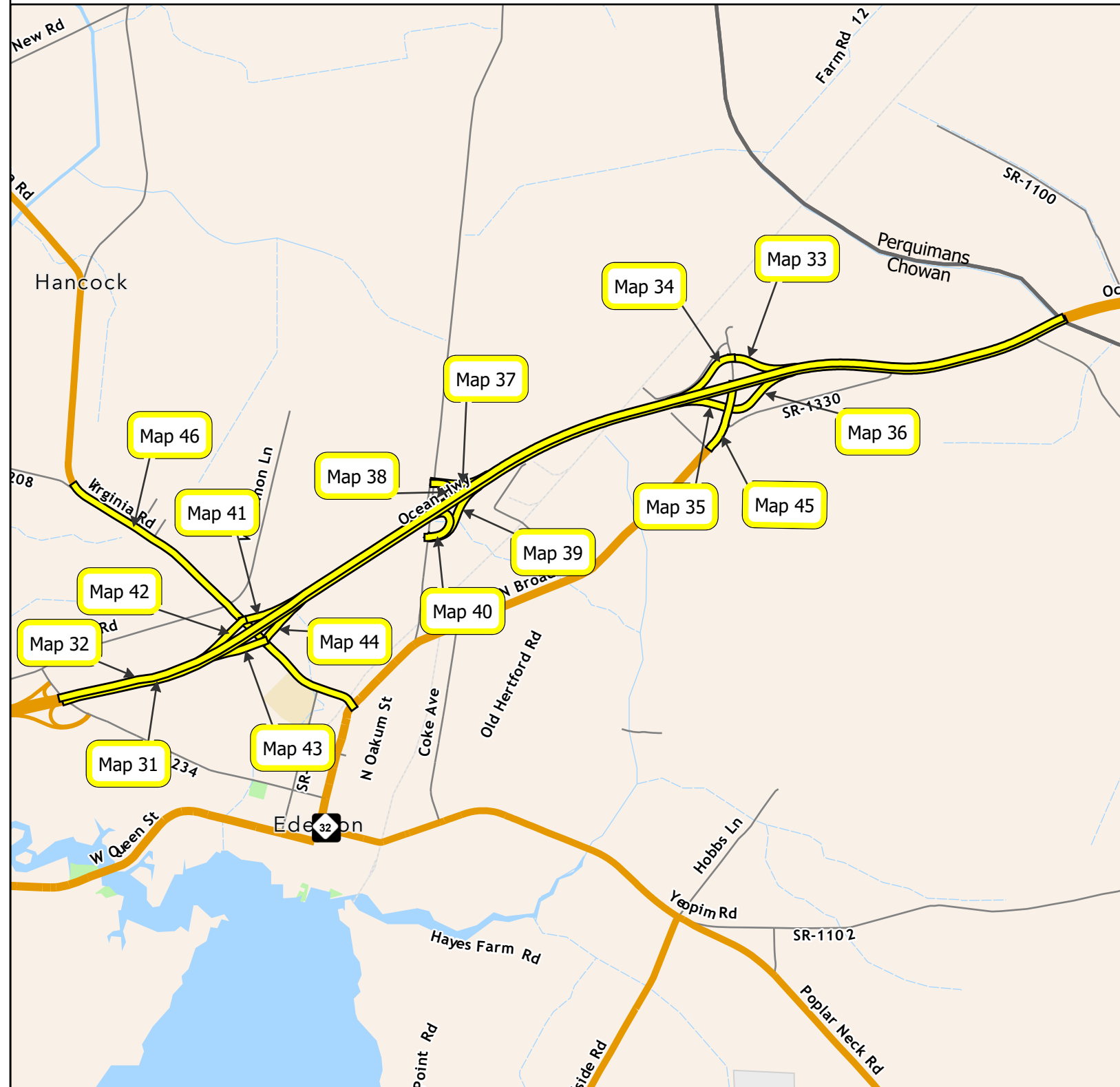
STATE OF NORTH CAROLINA  
DIVISION OF HIGHWAYS

**CHOWAN**

TYPE OF WORK: LONG LIFE PAVEMENT MARKINGS

REVISED PLANS, 05/06/2024

STATE	STATE PROJECT REFERENCE NUMBER	SHEET NO.
NC	1.100812, ETC.	4
STATE PROJECT NUMBER		DESCRIPTION
1.102112		P.E., CONST.



Map	Route	From	To	Miles
31	US 17 EBL	SR 1234 (MLK Overpass)	Perquimans Co	5.25
32	US 17 WBL	Perquimans Co	SR 1234 (MLK Overpass)	5.25
33	RMP-29	US 17 (Ocean Hwy)	SR 1328 (N Broad St)	0.33
34	RMP-30	SR 1328 (N Broad St)	US 17 (Ocean Hwy)	0.39
35	RMP-27	US 17 (Ocean Hwy)	US 17 BUS (N Broad St)	0.27
36	RMP-28	US 17 BUS (N Broad St)	US 17 (Ocean Hwy)	0.38
37	RMP-25	US 17 (Ocean Hwy)	SR 1319 (Paradise Rd)	0.28
38	RMP-26	SR 1319 (Paradise Rd)	US 17 (Ocean Hwy)	0.25
39	RMP-24	SR 1319 (Paradise Rd)	US 17 (Ocean Hwy)	0.38
40	RMP-23	US 17 (Ocean Hwy)	SR 1319 (Paradise Rd)	0.26
41	RMP-22	US 17 (Ocean Hwy)	NC 32 (Virginia Rd)	0.33
42	RMP-21	NC 32 (Virginia Rd)	US 17 (Ocean Hwy)	0.30
43	RMP-19	US 17 (Ocean Hwy)	NC 32 (Virginia Rd)	0.26
44	RMP-20	NC 32 (Virginia Rd)	US 17 (Ocean Hwy)	0.28
45	US 17 Bus.	SR 1330 (Shannonhouse Rd)	SR 1328 (N Broad St Overpass)	0.32
46	NC 32	US 17 BUS (N Broad St)	SR 1208 (Wildcat Rd)	1.73



Prepared in the Office of:  
**DIVISION OF HIGHWAYS**  
**DIVISION ONE**  
**MAINTENANCE OPERATIONS**  
**SUPPORT TEAM**  
113 AIRPORT DR., EDENTON, NC 27932



WBS NO: 1.100812, ETC.

CONTRACT: DA00603

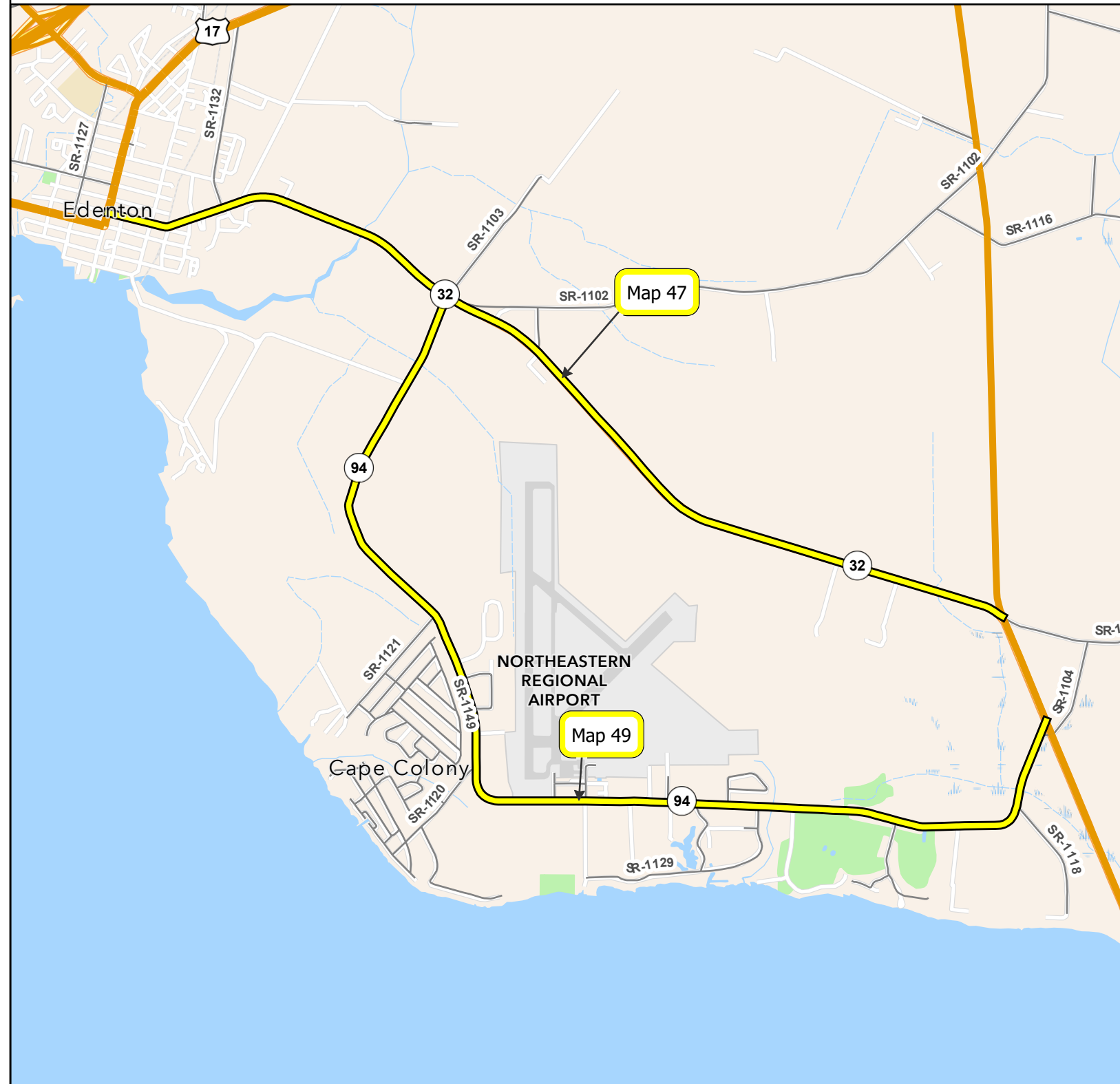
# STATE OF NORTH CAROLINA DIVISION OF HIGHWAYS

## CHOWAN

TYPE OF WORK: LONG LIFE PAVEMENT MARKINGS

REVISED PLANS, 05/06/2024

STATE	STATE PROJECT REFERENCE NUMBER	SHEET NO.
NC	1.100812, ETC.	5
STATE PROJECT NUMBER		DESCRIPTION
1.102112		P.E., CONST.



Map	Route	From	To	Miles
47	NC 32	NC 32 (Haughton Rd)	US 17 BUS (N Broad St)	5.31
49	NC 94	NC 32 (Haughton Rd)	NC 32 (Yeopim Rd)	6.16



Prepared in the Office of:  
***DIVISION OF HIGHWAYS***  
**DIVISION ONE**  
**MAINTENANCE OPERATIONS**  
**SUPPORT TEAM**  
 113 AIRPORT DR., EDENTON, NC 27932

WBS NO: 1.100812, ETC.

CONTRACT: DA00603

# STATE OF NORTH CAROLINA DIVISION OF HIGHWAYS

## CHOWAN

TYPE OF WORK: LONG LIFE PAVEMENT MARKINGS

REVISED PLANS, 05/06/2024

STATE	STATE PROJECT REFERENCE NUMBER	SHEET NO.
NC	1.100812, ETC.	6
STATE PROJECT NUMBER		DESCRIPTION
1.102112		P.E., CONST.



Map	Route	From	To	Miles
48	NC 37	SR 1002 (County Line Rd)	NC 32 (Virginia Rd)	4.26



Prepared in the Office of:  
**DIVISION OF HIGHWAYS**  
 DIVISION ONE  
 MAINTENANCE OPERATIONS  
 SUPPORT TEAM  
 113 AIRPORT DR., EDENTON, NC 27932

WBS NO: 1.100812, ETC.

CONTRACT: DA00603

# STATE OF NORTH CAROLINA DIVISION OF HIGHWAYS

## CURRITUCK

TYPE OF WORK: LONG LIFE PAVEMENT MARKINGS

REVISED PLANS, 05/06/2024

STATE	STATE PROJECT REFERENCE NUMBER	SHEET NO.
NC	1.100812, ETC.	7
STATE PROJECT NUMBER		DESCRIPTION
1.102712		P.E., CONST.



Map	Route	From	To	Miles
51	US 158	US 158 (Shortcut Rd)	NC 136 (Macedonia Church Rd)	8.78
52	US 158	Camden Co	NC 168 (Caratoke Hwy)	8.41
53	RMP-5767	US 158 (Shortcut Rd)	US 158 (Caratoke Hwy)	0.30
54	NC 136	US 158 Caratoke Hwy	End NC 136 (Poplar Branch Rd)	2.22



Prepared in the Office of:  
**DIVISION OF HIGHWAYS**  
**DIVISION ONE**  
**MAINTENANCE OPERATIONS**  
**SUPPORT TEAM**  
 113 AIRPORT DR., EDENTON, NC 27932



WBS NO: 1.100812, ETC.

CONTRACT: DA00603

STATE OF NORTH CAROLINA  
DIVISION OF HIGHWAYS

**CURRITUCK**

TYPE OF WORK: LONG LIFE PAVEMENT MARKINGS

REVISED PLANS, 05/06/2024

STATE	STATE PROJECT REFERENCE NUMBER	SHEET NO.
NC	1.100812, ETC.	8
STATE PROJECT NUMBER		DESCRIPTION
1.102712		P.E., CONST.



Map	Route	From	To	Miles
55	NC 168	SR 1214 (Guinea Rd)	VA Line	4.69



Prepared in the Office of:  
***DIVISION OF HIGHWAYS***  
**DIVISION ONE**  
**MAINTENANCE OPERATIONS**  
**SUPPORT TEAM**  
 113 AIRPORT DR., EDENTON, NC 27932

WBS NO: 1.100812, ETC.

CONTRACT: DA00603

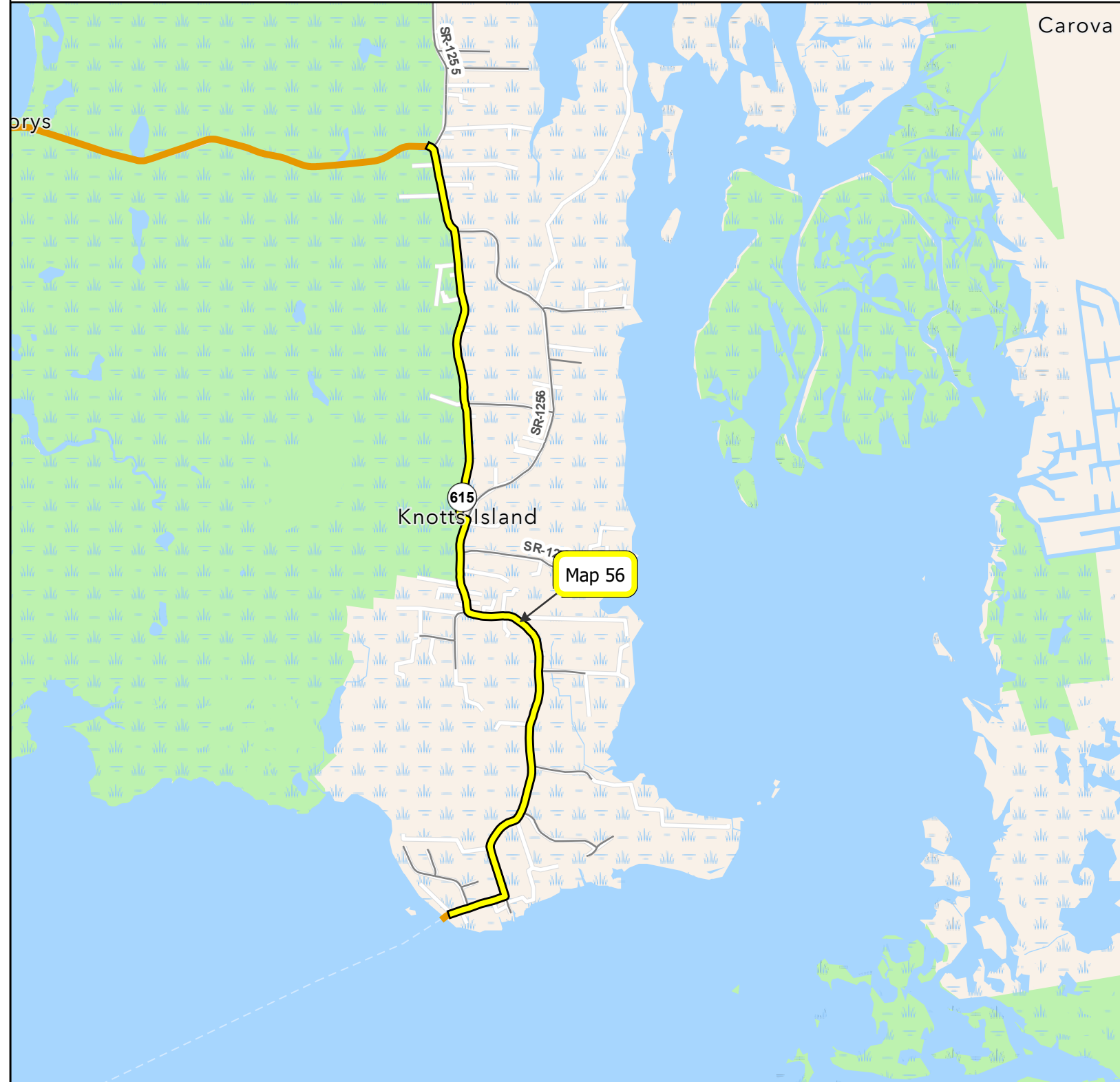
STATE OF NORTH CAROLINA  
DIVISION OF HIGHWAYS

**CURRITUCK**

REVISED PLANS, 05/06/2024

STATE	STATE PROJECT REFERENCE NUMBER	SHEET NO.
NC	1.100812, ETC.	9
STATE PROJECT NUMBER		DESCRIPTION
1.102712		P.E., CONST.

TYPE OF WORK: LONG LIFE PAVEMENT MARKINGS



Map	Route	From	To	Miles
56	NC 615	Ferry Terminal	SR 1255 (Knotts Island Rd)	4.27



Prepared in the Office of:  
**DIVISION OF HIGHWAYS**  
**DIVISION ONE**  
**MAINTENANCE OPERATIONS**  
**SUPPORT TEAM**  
 113 AIRPORT DR., EDENTON, NC 27932

WBS NO: 1.100812, ETC.

CONTRACT: DA00603

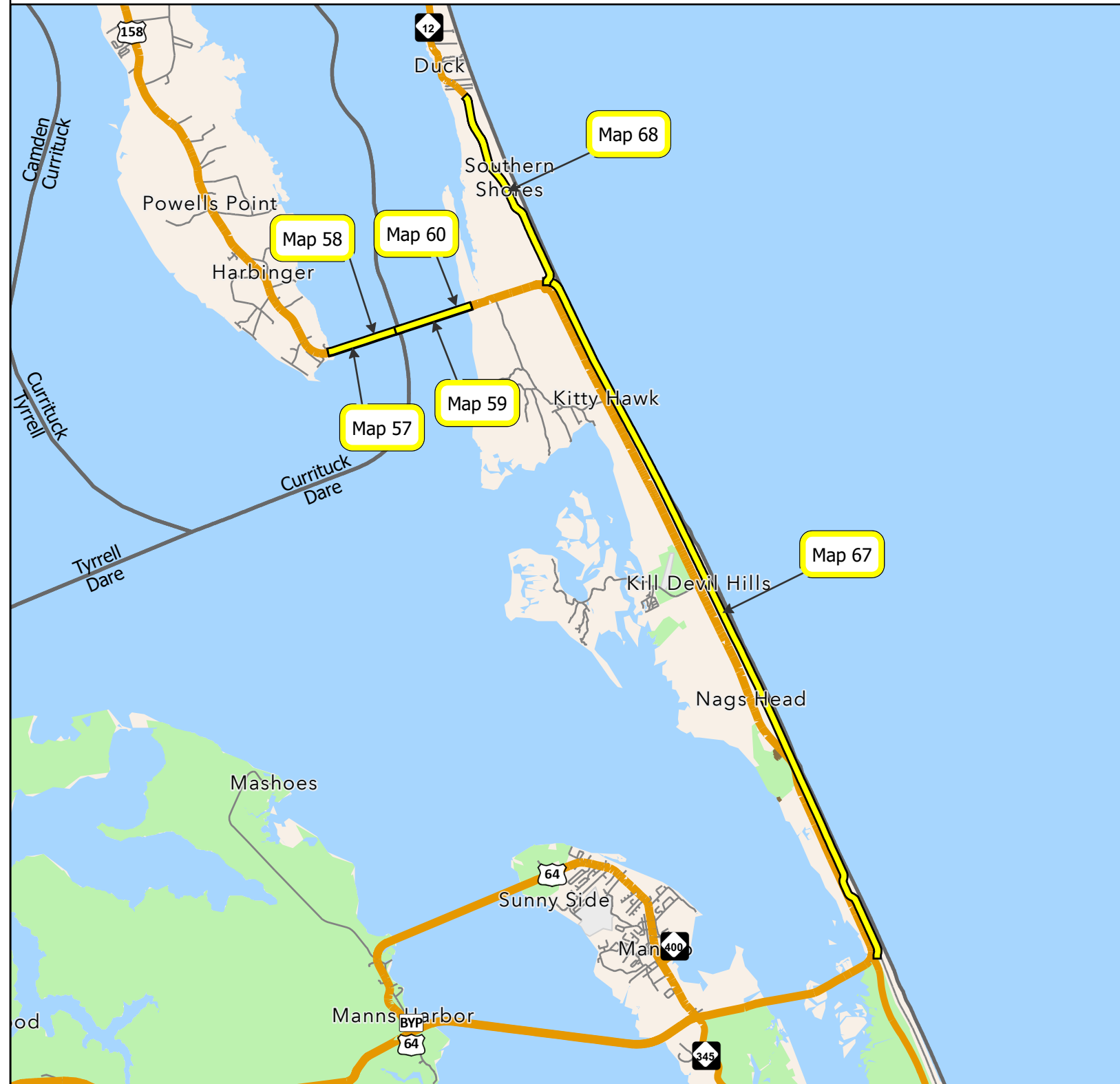
STATE OF NORTH CAROLINA  
DIVISION OF HIGHWAYS

**CURRITUCK & DARE**

REVISED PLANS, 05/06/2024

STATE	STATE PROJECT REFERENCE NUMBER	SHEET NO.
NC	1.100812, ETC.	10
STATE PROJECT NUMBER		DESCRIPTION
1.102712		P.E., CONST.
1.102812		P.E., CONST.

TYPE OF WORK: LONG LIFE PAVEMENT MARKINGS



Map	Route	From	To	Miles
57	US 158 (Bridge #16)	Begin Bridge # 16	Dare Co	1.40
58	US 158 (Bridge #35)	Dare Co	End Bridge #35	1.40
59	US 158 (Bridge #16)	Currituck Co	End Bridge #16	1.44
60	US 158 (Bridge #35)	Begin Bridge #35	Currituck Co	1.44
67	NC 12	SR 1544 (Gulfstream Way)	SR 1493 (Ocean Blvd.)	14.95
68	NC 12	SR 1493 (Ocean Blvd.)	E Bias Ln	4.05



Prepared in the Office of:  
**DIVISION OF HIGHWAYS**  
**DIVISION ONE**  
**MAINTENANCE OPERATIONS**  
**SUPPORT TEAM**  
 113 AIRPORT DR., EDENTON, NC 27932



WBS NO: 1.100812, ETC.

CONTRACT: DA00603

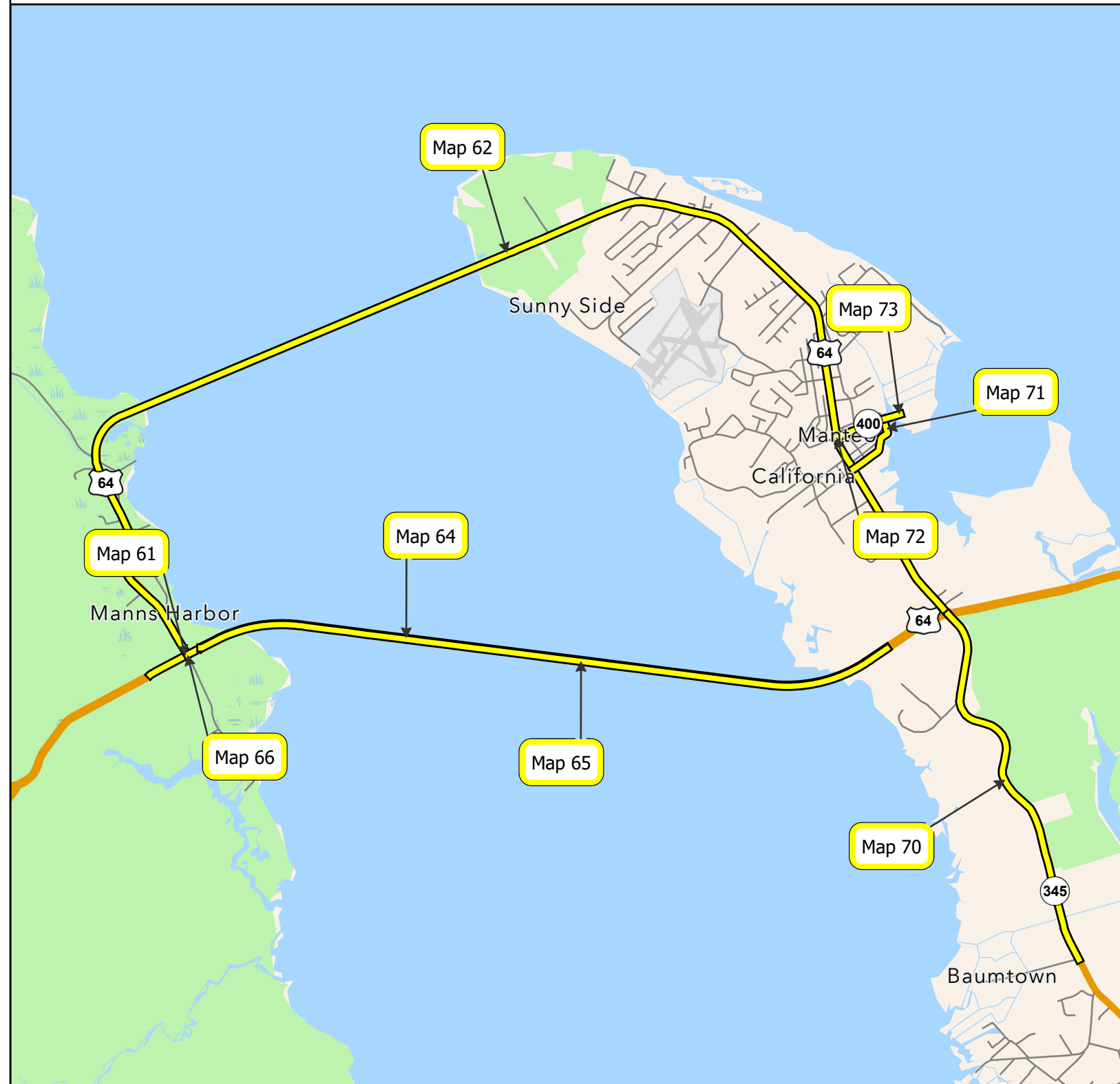
STATE OF NORTH CAROLINA  
DIVISION OF HIGHWAYS

**DARE**

TYPE OF WORK: LONG LIFE PAVEMENT MARKINGS

REVISED PLANS, 05/06/2024

STATE	STATE PROJECT REFERENCE NUMBER	SHEET NO.
NC	1.100812, ETC.	11
STATE PROJECT NUMBER		DESCRIPTION
1.102812		P.E., CONST.



Map	Route	From	To	Miles
61	US 64	US 64	US 64	0.32
62	US 64	US 64	US 64	10.38
64	US 64 WBL (Bridge #54)	Begin Bridge #54	End Bridge #54	5.24
65	US 64 EBL (Bridge #54)	Begin Bridge # 54	End Bridge #54	5.25
66	US 64 BYP	SR 1105 (Shipyard Rd)	Begin Bridge #54	0.11
70	NC 345	SR 1135 (Baumtown Rd)	US 64	2.96
71	NC 400	US 64 S	NC 400 (Ananias St)	0.50
72	NC 400	US 64 N	NC 400 (Queen Elizabeth Ave)	0.37
73	NC 400 CTR	NC 400 (Queen Elizabeth Ave)	Park	0.13



Prepared in the Office of:  
**DIVISION OF HIGHWAYS**  
**DIVISION ONE**  
**MAINTENANCE OPERATIONS**  
**SUPPORT TEAM**  
113 AIRPORT DR., EDENTON, NC 27932

WBS NO: 1.100812, ETC.

CONTRACT: DA00603

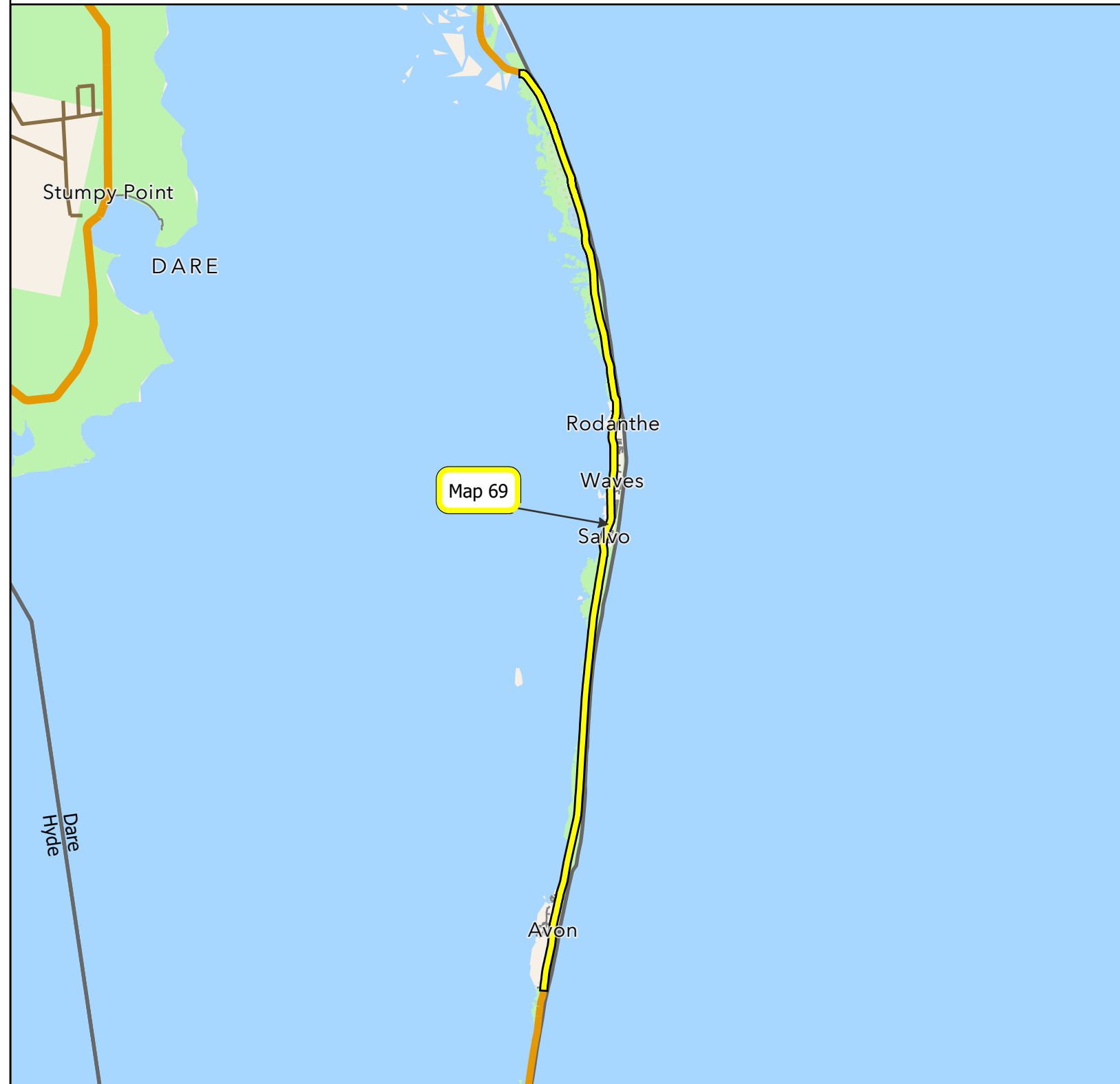
STATE OF NORTH CAROLINA  
DIVISION OF HIGHWAYS

**DARE**

*TYPE OF WORK: LONG LIFE PAVEMENT MARKINGS*

REVISED PLANS, 05/06/2024

STATE	STATE PROJECT REFERENCE NUMBER	SHEET NO.
NC	1.100812, ETC.	12
STATE PROJECT NUMBER		DESCRIPTION
1.102812		P.E., CONST.



Map	Route	From	To	Miles
69	NC 12	SR 1467 (Park Dr)	Begin Bridge #72	31.68



Prepared in the Office of:  
***DIVISION OF HIGHWAYS***  
**DIVISION ONE**  
**MAINTENANCE OPERATIONS**  
**SUPPORT TEAM**  
 113 AIRPORT DR., EDENTON, NC 27932

WBS NO: 1.100812, ETC.

CONTRACT: DA00603

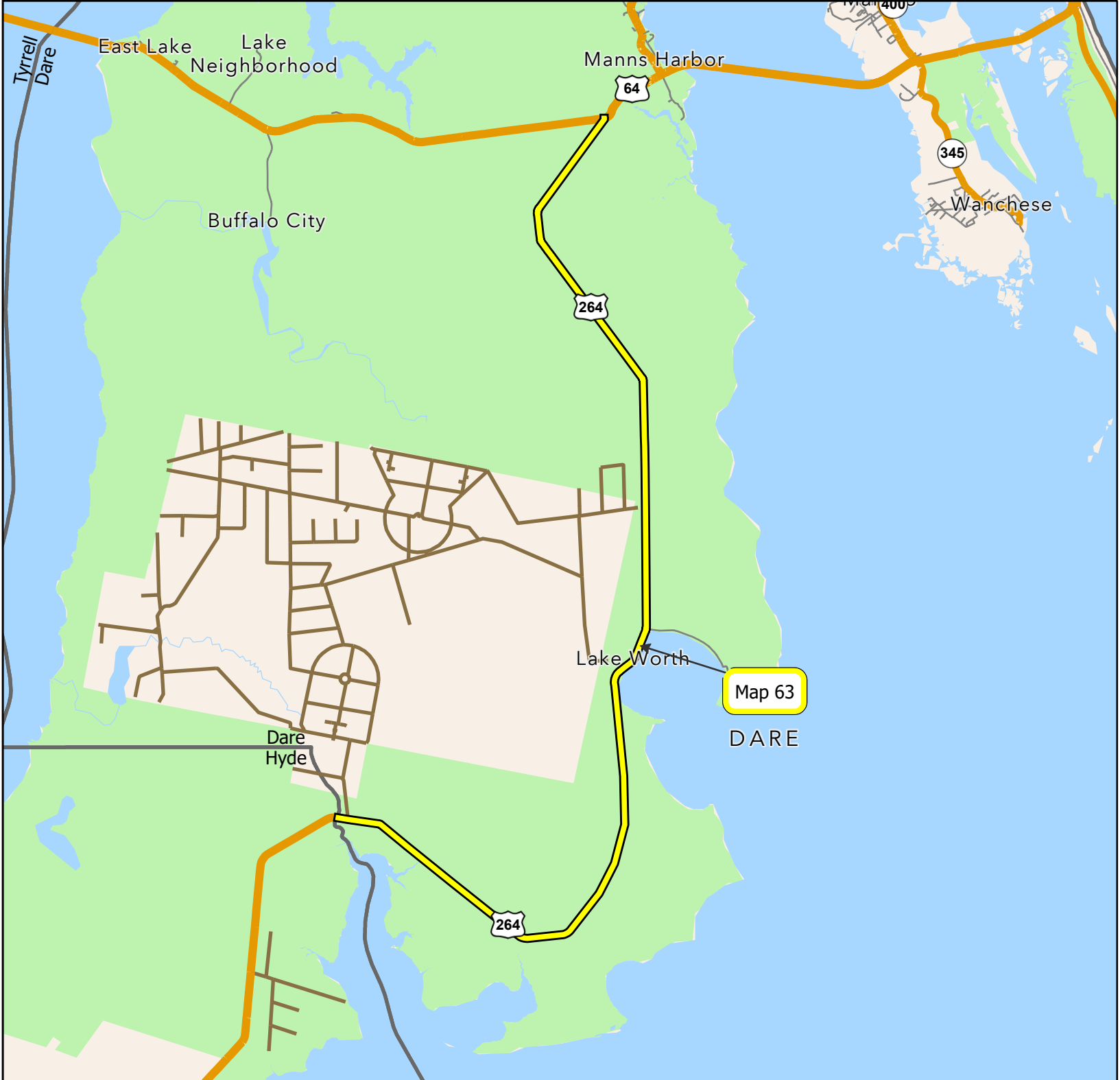
STATE OF NORTH CAROLINA  
DIVISION OF HIGHWAYS

**DARE**

REVISED PLANS, 05/06/2024

STATE	STATE PROJECT REFERENCE NUMBER	SHEET NO.
NC	1.100812, ETC.	13
STATE PROJECT NUMBER		DESCRIPTION
1.102812		P.E., CONST.

TYPE OF WORK: LONG LIFE PAVEMENT MARKINGS



Map	Route	From	To	Miles
63	US 264	Hyde Co	US 64	25.96



Prepared in the Office of:  
**DIVISION OF HIGHWAYS**  
**DIVISION ONE**  
**MAINTENANCE OPERATIONS**  
**SUPPORT TEAM**  
 113 AIRPORT DR., EDENTON, NC 27932



WBS NO: 1.100812, ETC.

CONTRACT: DA00603

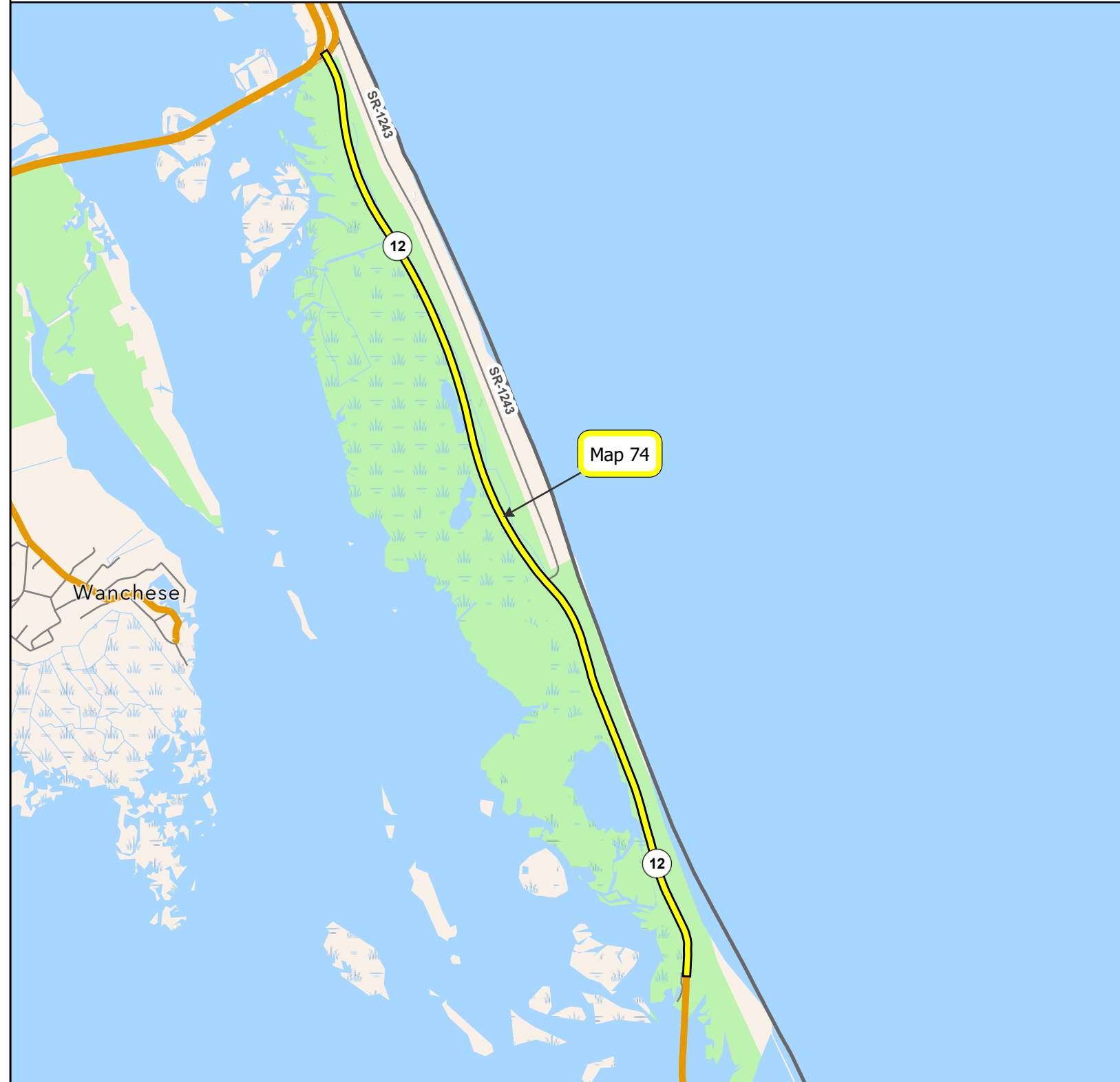
STATE OF NORTH CAROLINA  
DIVISION OF HIGHWAYS

**DARE**

*TYPE OF WORK: LONG LIFE PAVEMENT MARKINGS*

REVISED PLANS, 05/06/2024

STATE	STATE PROJECT REFERENCE NUMBER	SHEET NO.
NC	1.100812, ETC.	14
STATE PROJECT NUMBER		DESCRIPTION
1.102812		P.E., CONST.



Map	Route	From	To	Miles
74	NC 12	SR 1256 (Oregon Inlet Rd)	NC 12 (S Virginia Dare Trl)	8.09



Prepared in the Office of:  
***DIVISION OF HIGHWAYS***  
**DIVISION ONE**  
**MAINTENANCE OPERATIONS**  
**SUPPORT TEAM**  
 113 AIRPORT DR., EDENTON, NC 27932

WBS NO: 1.100812, ETC.

CONTRACT: DA00603

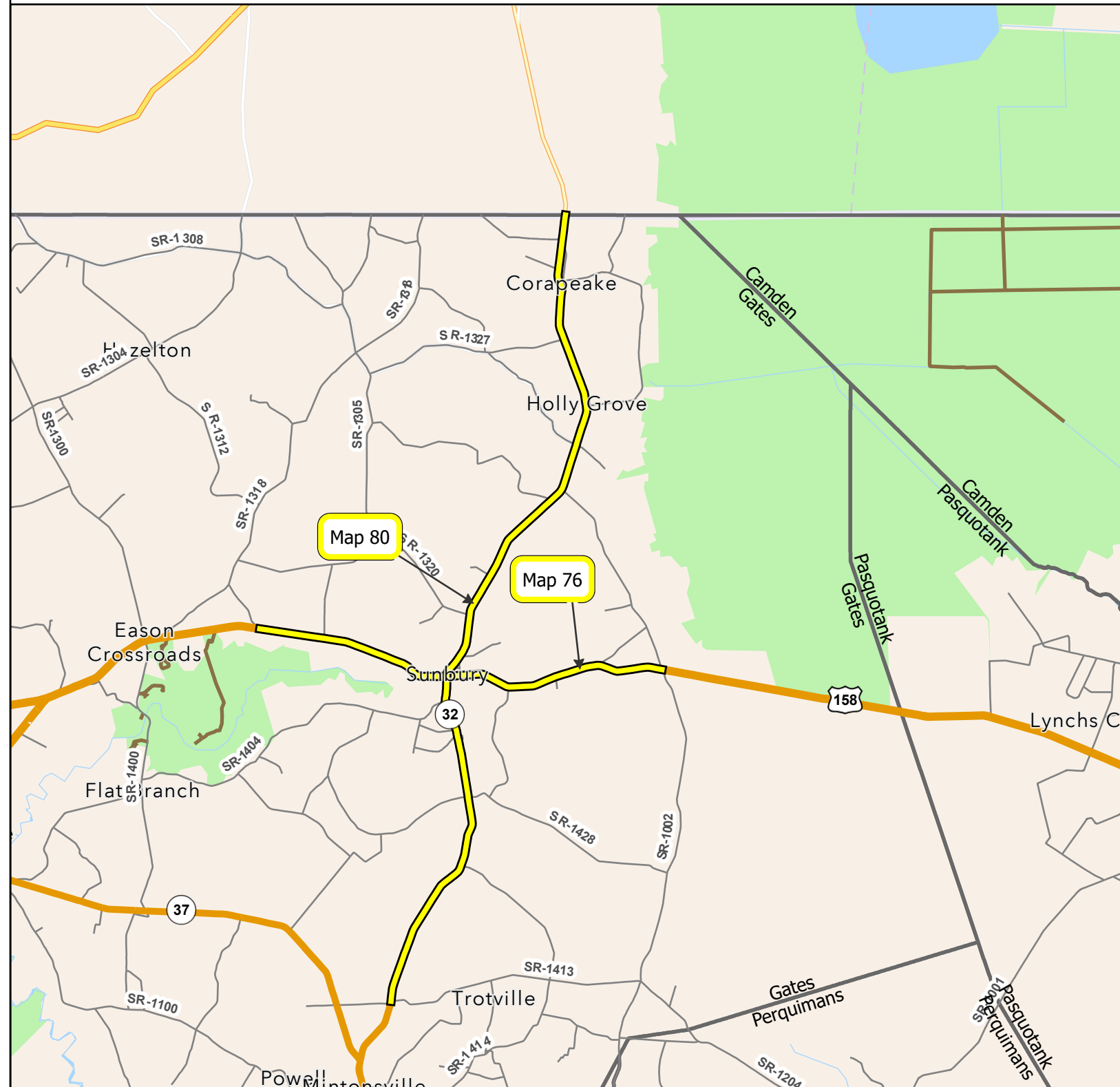
# STATE OF NORTH CAROLINA DIVISION OF HIGHWAYS

## GATES

TYPE OF WORK: LONG LIFE PAVEMENT MARKINGS

REVISED PLANS, 05/06/2024

STATE	STATE PROJECT REFERENCE NUMBER	SHEET NO.
NC	1.100812, ETC.	15
STATE PROJECT NUMBER		DESCRIPTION
1.103712		P.E., CONST.



Map	Route	From	To	Miles
76	US 158	SR 1319 (Clay Hill Rd)	SR 1002 (Folly Rd)	6.90
80	NC 32	SR 1413 (Sandy Cross Rd)	VA Line	14.13



Prepared in the Office of:  
**DIVISION OF HIGHWAYS**  
**DIVISION ONE**  
**MAINTENANCE OPERATIONS**  
**SUPPORT TEAM**  
 113 AIRPORT DR., EDENTON, NC 27932

WBS NO: 1.100812, ETC.

CONTRACT: DA00603

# STATE OF NORTH CAROLINA DIVISION OF HIGHWAYS

## GATES

TYPE OF WORK: LONG LIFE PAVEMENT MARKINGS

REVISED PLANS, 05/06/2024

STATE	STATE PROJECT REFERENCE NUMBER	SHEET NO.
NC	1.100812, ETC.	16
STATE PROJECT NUMBER		DESCRIPTION
1.103712		P.E., CONST.



Map	Route	From	To	Miles
77	US 13	US 158 W	Hertford Co	5.67
78	US 13	Hertford Co	US 158 W	5.65



Prepared in the Office of:  
**DIVISION OF HIGHWAYS**  
**DIVISION ONE**  
**MAINTENANCE OPERATIONS**  
**SUPPORT TEAM**  
 113 AIRPORT DR., EDENTON, NC 27932



WBS NO: 1.100812, ETC.

CONTRACT: DA00603

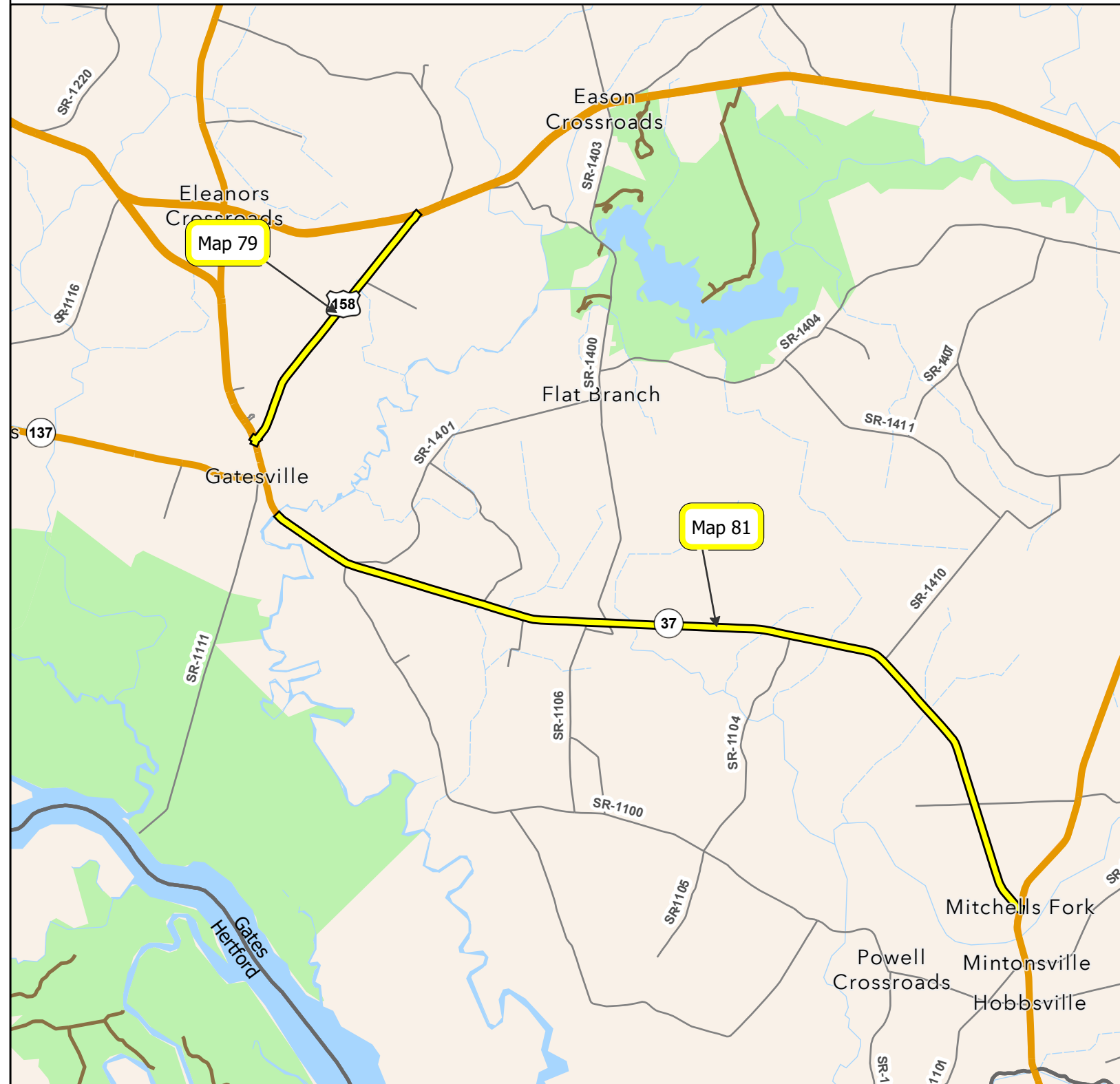
# STATE OF NORTH CAROLINA DIVISION OF HIGHWAYS

## GATES

TYPE OF WORK: LONG LIFE PAVEMENT MARKINGS

REVISED PLANS, 05/06/2024

STATE	STATE PROJECT REFERENCE NUMBER	SHEET NO.
NC	1.100812, ETC.	17
STATE PROJECT NUMBER		DESCRIPTION
1.103712		P.E., CONST.



Map	Route	From	To	Miles
79	US 158 BUS	US 158 BUS (Main St)	US 158 W	2.39
81	NC 37	NC 32	NC 37 (Before Bridge)	7.89



Prepared in the Office of:  
**DIVISION OF HIGHWAYS**  
**DIVISION ONE**  
**MAINTENANCE OPERATIONS**  
**SUPPORT TEAM**  
 113 AIRPORT DR., EDENTON, NC 27932

WBS NO: 1.100812, ETC.

CONTRACT: DA00603

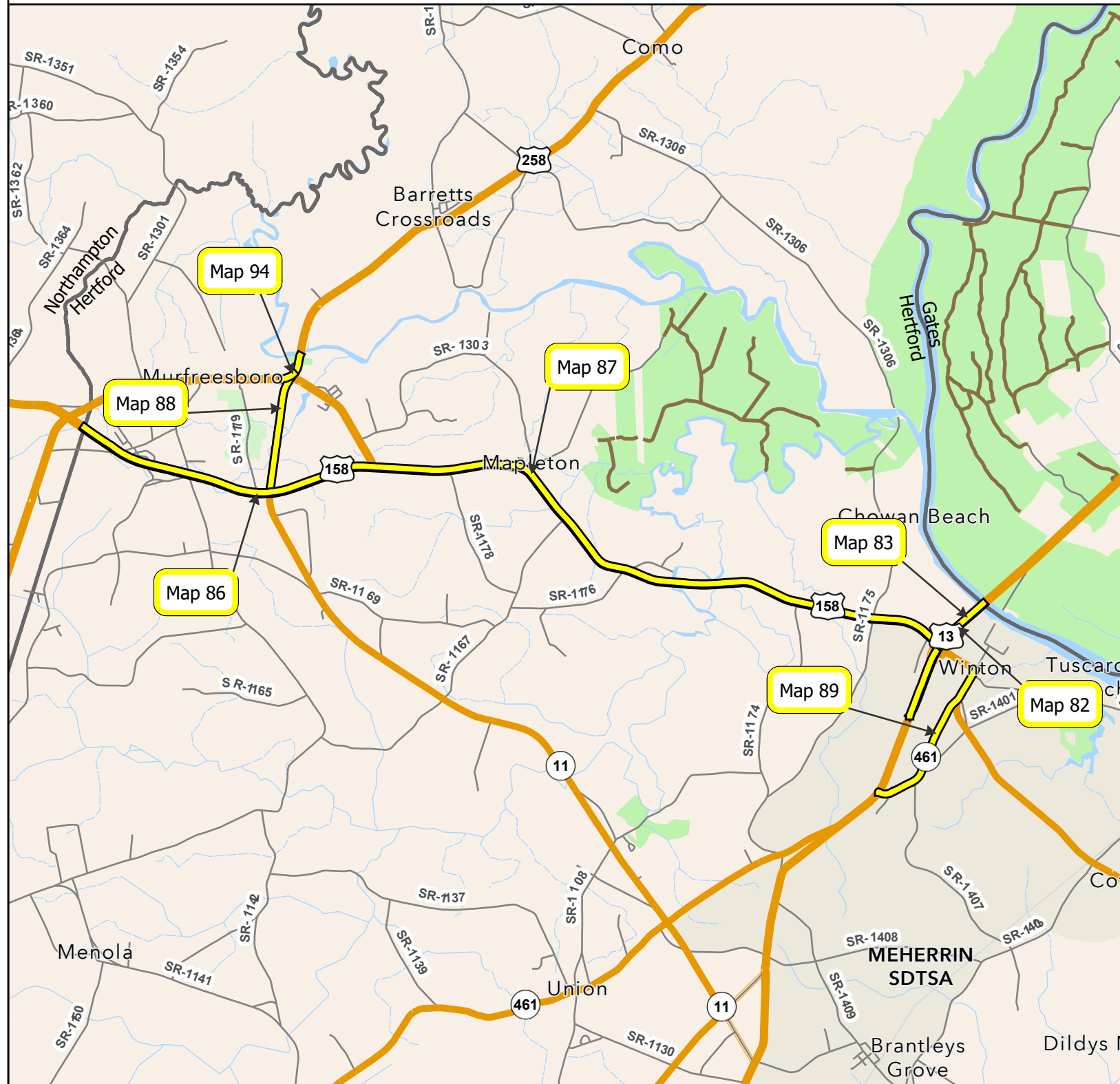
# STATE OF NORTH CAROLINA DIVISION OF HIGHWAYS

## HERTFORD

TYPE OF WORK: LONG LIFE PAVEMENT MARKINGS

REVISED PLANS, 05/06/2024

STATE	STATE PROJECT REFERENCE NUMBER	SHEET NO.
NC	1.100812, ETC.	18
STATE PROJECT NUMBER		DESCRIPTION
1.104612		P.E., CONST.



Map	Route	From	To	Miles
82	US 13	US 13 (2 lane)	End Bridge #53	1.68
83	US 13	Gates Co	US 13 (2 Lane)	1.68
86	US 158	Northampton Co	US 13	11.54
87	US 158	US 13	Northampton Co	11.56
88	US 258	US 158	Begin Bridge #09	1.74
89	NC 45	US 13	NC 45 (W Mulberry St)	6.78
94	RMP-31	Virginia Blvd	US 158 BUS (E Main St)	0.15



Prepared in the Office of:  
**DIVISION OF HIGHWAYS**  
**DIVISION ONE**  
**MAINTENANCE OPERATIONS**  
**SUPPORT TEAM**  
 113 AIRPORT DR., EDENTON, NC 27932



WBS NO: 1.100812, ETC.

CONTRACT: DA00603

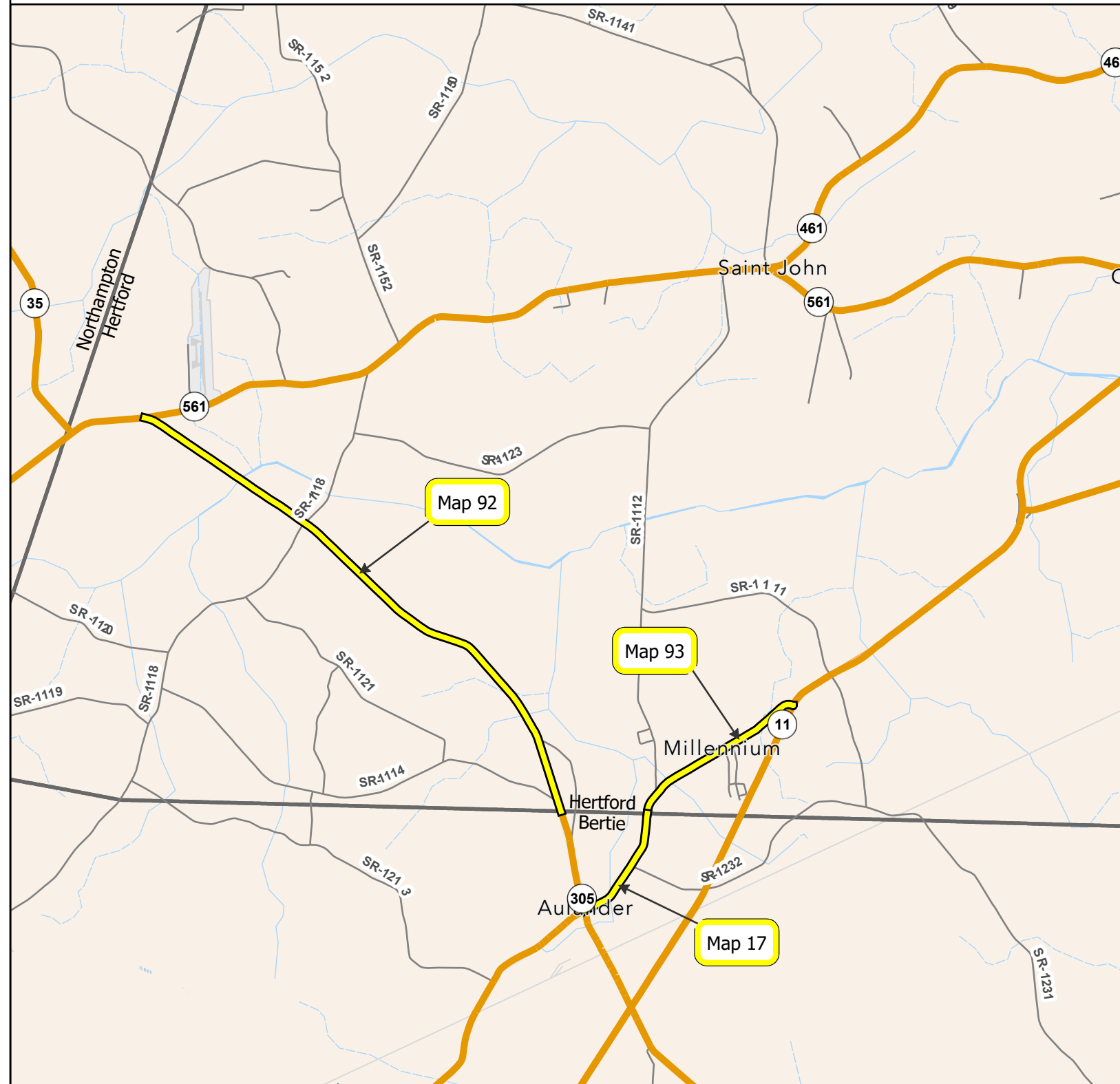
STATE OF NORTH CAROLINA  
DIVISION OF HIGHWAYS

**BERTIE & HERTFORD**

REVISED PLANS, 05/06/2024

STATE	STATE PROJECT REFERENCE NUMBER	SHEET NO.
NC	1.100812, ETC.	20
STATE PROJECT NUMBER		DESCRIPTION
1.100812		P.E., CONST.
1.104612		P.E., CONST.

TYPE OF WORK: LONG LIFE PAVEMENT MARKINGS



Map	Route	From	To	Miles
17	NC 11 BUS	S Commerce St	Hertford Co	1.00
92	NC 305	Bertie Co	NC 561	4.90
93	NC 11 BUS	Bertie Co	NC 11	1.55



Prepared in the Office of:  
**DIVISION OF HIGHWAYS**  
**DIVISION ONE**  
**MAINTENANCE OPERATIONS**  
**SUPPORT TEAM**  
 113 AIRPORT DR., EDENTON, NC 27932



WBS NO: 1.100812, ETC.

CONTRACT: DA00603

# STATE OF NORTH CAROLINA DIVISION OF HIGHWAYS

## HYDE

TYPE OF WORK: LONG LIFE PAVEMENT MARKINGS

REVISED PLANS, 05/06/2024

STATE	STATE PROJECT REFERENCE NUMBER	SHEET NO.
NC	1.100812, ETC.	21
STATE PROJECT NUMBER		DESCRIPTION
1.104812		P.E., CONST.



Map	Route	From	To	Miles
96	NC 45	NC 94 (Main St)	NC 45 (Ferry Terminal)	0.75
98	NC 45	NC 45 (Oyster Creek Rd)	NC 45 (Oyster Creek Rd)	0.94
99	NC 45	NC 45 (Oyster Creek Rd)	US 264 NC 45 Intersection	2.21
100	NC 94	NC 45 (Oyster Creek Rd)	US 264	1.54



Prepared in the Office of:  
***DIVISION OF HIGHWAYS***  
**DIVISION ONE**  
**MAINTENANCE OPERATIONS**  
**SUPPORT TEAM**  
 113 AIRPORT DR., EDENTON, NC 27932

WBS NO: 1.100812, ETC.

CONTRACT: DA00603

STATE OF NORTH CAROLINA  
DIVISION OF HIGHWAYS

**HYDE**

*TYPE OF WORK: LONG LIFE PAVEMENT MARKINGS*

REVISED PLANS, 05/06/2024

STATE	STATE PROJECT REFERENCE NUMBER	SHEET NO.
NC	1.100812, ETC.	22
STATE PROJECT NUMBER		DESCRIPTION
1.104812		P.E., CONST.



Map	Route	From	To	Miles
101	US 264	SR 1315 (Swamp Rd)	Dare Co	21.84



Prepared in the Office of:  
***DIVISION OF HIGHWAYS***  
**DIVISION ONE**  
**MAINTENANCE OPERATIONS**  
**SUPPORT TEAM**  
 113 AIRPORT DR., EDENTON, NC 27932

WBS NO: 1.100812, ETC.

CONTRACT: DA00603

# STATE OF NORTH CAROLINA DIVISION OF HIGHWAYS

## HYDE

TYPE OF WORK: LONG LIFE PAVEMENT MARKINGS

REVISED PLANS, 05/06/2024

STATE	STATE PROJECT REFERENCE NUMBER	SHEET NO.
NC	1.100812, ETC.	23
STATE PROJECT NUMBER		DESCRIPTION
1.104812		P.E., CONST.



Map	Route	From	To	Miles
102	US 264	NC 94	SR 1311 (North Lake Rd)	12.82



Prepared in the Office of:  
***DIVISION OF HIGHWAYS***  
**DIVISION ONE**  
**MAINTENANCE OPERATIONS**  
**SUPPORT TEAM**  
 113 AIRPORT DR., EDENTON, NC 27932

WBS NO: 1.100812, ETC.

CONTRACT: DA00603

STATE OF NORTH CAROLINA  
DIVISION OF HIGHWAYS

**HYDE**

*TYPE OF WORK: LONG LIFE PAVEMENT MARKINGS*

REVISED PLANS, 05/06/2024

STATE	STATE PROJECT REFERENCE NUMBER	SHEET NO.
NC	1.100812, ETC.	24
STATE PROJECT NUMBER		DESCRIPTION
1.104812		P.E., CONST.



Map	Route	From	To	Miles
97	NC 12	NC 12 Silver Lake Ferry Ramp	NC 12 Southdock Ferry Ramp	13.81



Prepared in the Office of:  
***DIVISION OF HIGHWAYS***  
**DIVISION ONE**  
**MAINTENANCE OPERATIONS**  
**SUPPORT TEAM**  
 113 AIRPORT DR., EDENTON, NC 27932



WBS NO: 1.100812, ETC.

CONTRACT: DA00603

STATE OF NORTH CAROLINA  
DIVISION OF HIGHWAYS

MARTIN


REVISED PLANS, 05/06/2024

STATE	STATE PROJECT REFERENCE NUMBER	SHEET NO.
NC	1.100812, ETC.	25
STATE PROJECT NUMBER		DESCRIPTION
1.105812		P.E., CONST.

TYPE OF WORK: LONG LIFE PAVEMENT MARKINGS



Map	Route	From	To	Miles
103	US 13 NBL	Edgecombe Co	SR 1138 (Everetts Rd)	10.61
104	US 13 SBL	SR 1138 (Everettes Rd Overpass)	Edgecombe Co	10.60
105	RMP-212	US 64	US 64 Alt	0.26
106	RMP-209	US 64 Alt	US 64	0.52
107	RMP-210	US 64	US 64 Alt	0.25
108	RMP-211	US 64 Alt	US 64	0.05
109	RMP-207	US 64	SR 1159 (Robersonville Products Rd)	0.35
110	RMP-208	SR 1159 (Robersonville Products Rd)	US 64	0.41
111	RMP-205	US 64	SR 1159 (Robersonville Products Rd)	0.26
112	RMP-206	SR 1159 (Robersonville Products Rd)	US 64	0.38
113	RMP-203	US 64	NC 903	0.24
114	RMP-204	NC 903	US 64	0.44
115	RMP-201	US 64	NC 903 (N Main St)	0.27
116	RMP-202	NC 903 (N Main St)	US 64	0.41
136	NC 903	Pitt Co	NC 125	11.46



Prepared in the Office of:  
**DIVISION OF HIGHWAYS**  
**DIVISION ONE**  
**MAINTENANCE OPERATIONS**  
**SUPPORT TEAM**  
113 AIRPORT DR., EDENTON, NC 27932



WBS NO: 1.100812, ETC.

CONTRACT: DA00603

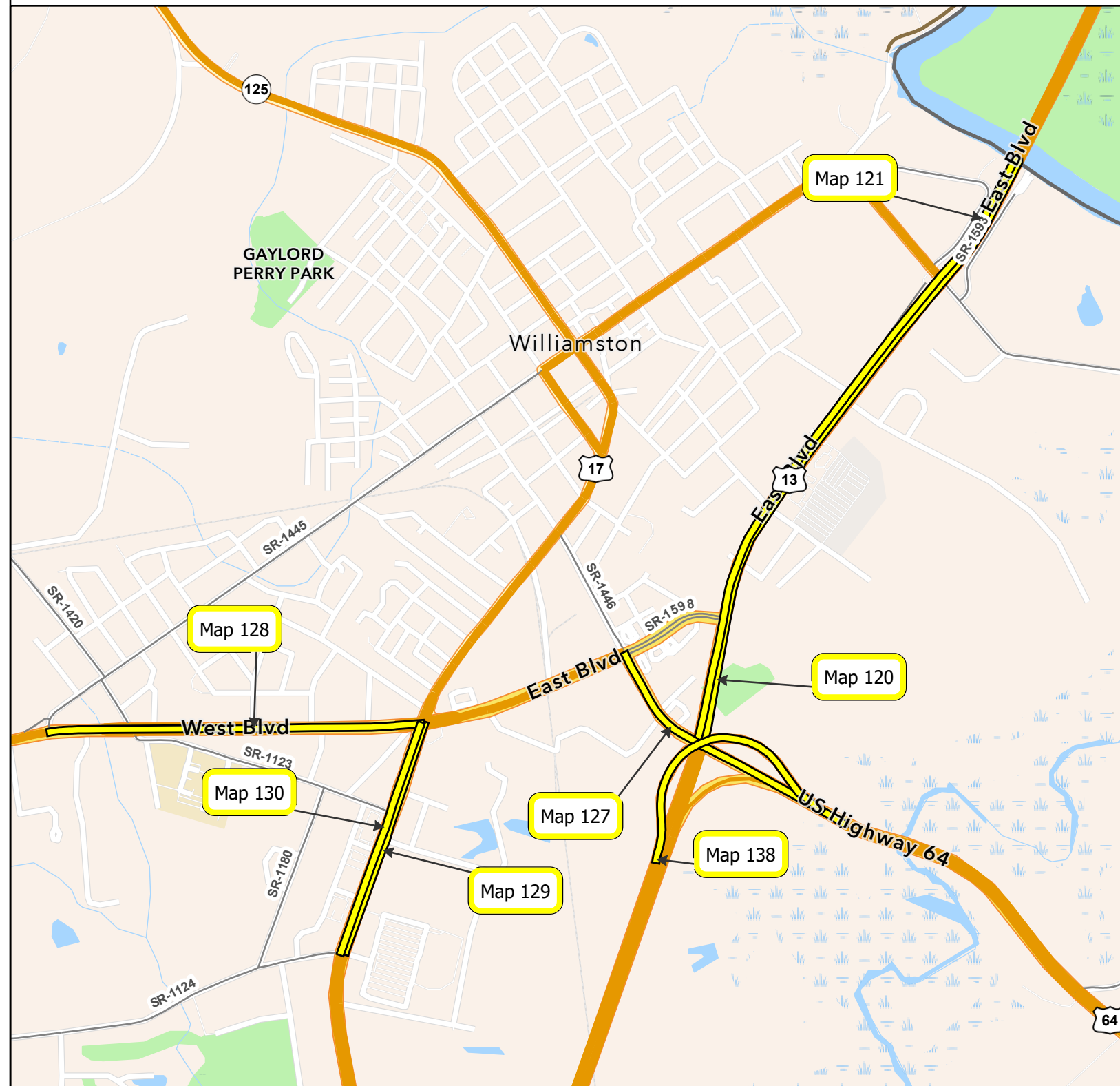
# STATE OF NORTH CAROLINA DIVISION OF HIGHWAYS

## MARTIN


TYPE OF WORK: LONG LIFE PAVEMENT MARKINGS

REVISED PLANS, 05/06/2024

STATE	STATE PROJECT REFERENCE NUMBER	SHEET NO.
NC	1.100812, ETC.	27
STATE PROJECT NUMBER		DESCRIPTION
1.105812		P.E., CONST.



Map	Route	From	To	Miles
120	US 13 NBL	US 64	Bertie Co	1.51
121	US 13 SBL	Bertie Co	US 64 Overpass	1.50
127	US 64	SR 1598 (E Boulevard)	US 64 (Begin Divided Hwy)	2.23
128	US 64 ALT	SR 1445 (W Main St)	US 64 Alt (W Boulevard)	0.83
129	US 17 BUS NBL	SR 1124 (Garrett Rd)	US 64 Alt (E Boulevard)	0.53
130	US 17 BUS SBL	US 64 Alt (W Boulevard)	SR1124 (Garrett Rd)	0.53
138	RMP-4652	US 64	US 64	0.62



Prepared in the Office of:  
**DIVISION OF HIGHWAYS**  
**DIVISION ONE**  
**MAINTENANCE OPERATIONS**  
**SUPPORT TEAM**  
 113 AIRPORT DR., EDENTON, NC 27932



WBS NO: 1.100812, ETC.

CONTRACT: DA00603

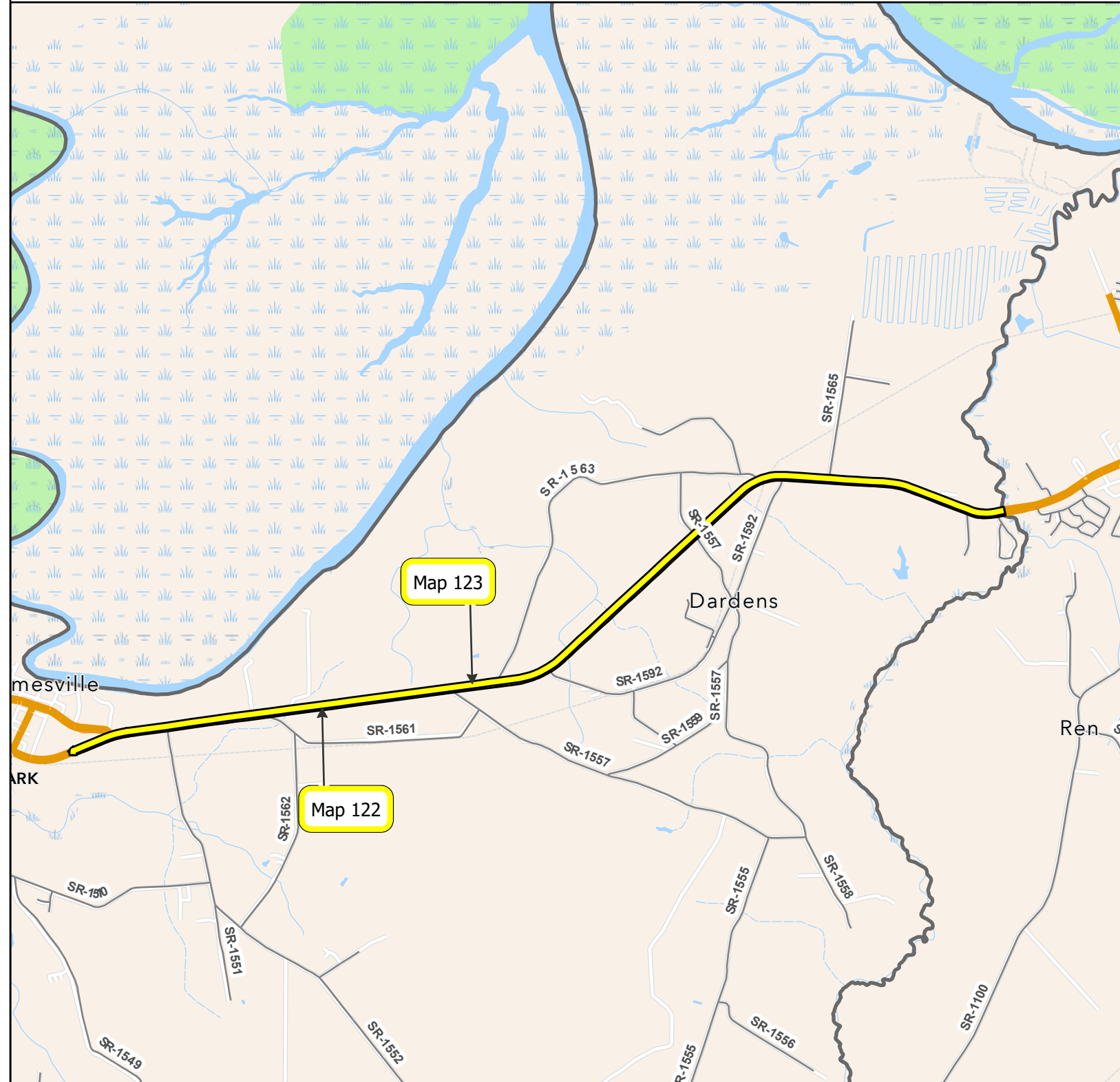
# STATE OF NORTH CAROLINA DIVISION OF HIGHWAYS

## MARTIN

TYPE OF WORK: LONG LIFE PAVEMENT MARKINGS

REVISED PLANS, 05/06/2024

STATE	STATE PROJECT REFERENCE NUMBER	SHEET NO.
NC	1.100812, ETC.	28
STATE PROJECT NUMBER		DESCRIPTION
1.105812		P.E., CONST.



Map	Route	From	To	Miles
122	US 64 EBL	US 64 (Divided Hwy)	Washington Co	6.59
123	US 64 WBL	Washington Co	US 64 (Divided Hwy)	6.59



Prepared in the Office of:  
***DIVISION OF HIGHWAYS***  
**DIVISION ONE**  
**MAINTENANCE OPERATIONS**  
**SUPPORT TEAM**  
 113 AIRPORT DR., EDENTON, NC 27932



WBS NO: 1.100812, ETC.

CONTRACT: DA00603

STATE OF NORTH CAROLINA  
DIVISION OF HIGHWAYS

MARTIN

TYPE OF WORK: LONG LIFE PAVEMENT MARKINGS

REVISED PLANS, 05/06/2024

STATE	STATE PROJECT REFERENCE NUMBER	SHEET NO.
NC	1.100812, ETC.	29
STATE PROJECT NUMBER		DESCRIPTION
1.105812		P.E., CONST.



Map	Route	From	To	Miles
124	US 64	US 64 (Divided Hwy)	US 64 (Divided Hwy)	1.11
135	NC 171	Beaufort Co	US 64	12.87



Prepared in the Office of:  
**DIVISION OF HIGHWAYS**  
**DIVISION ONE**  
**MAINTENANCE OPERATIONS**  
**SUPPORT TEAM**  
 113 AIRPORT DR., EDENTON, NC 27932

WBS NO: 1.100812, ETC.

CONTRACT: DA00603

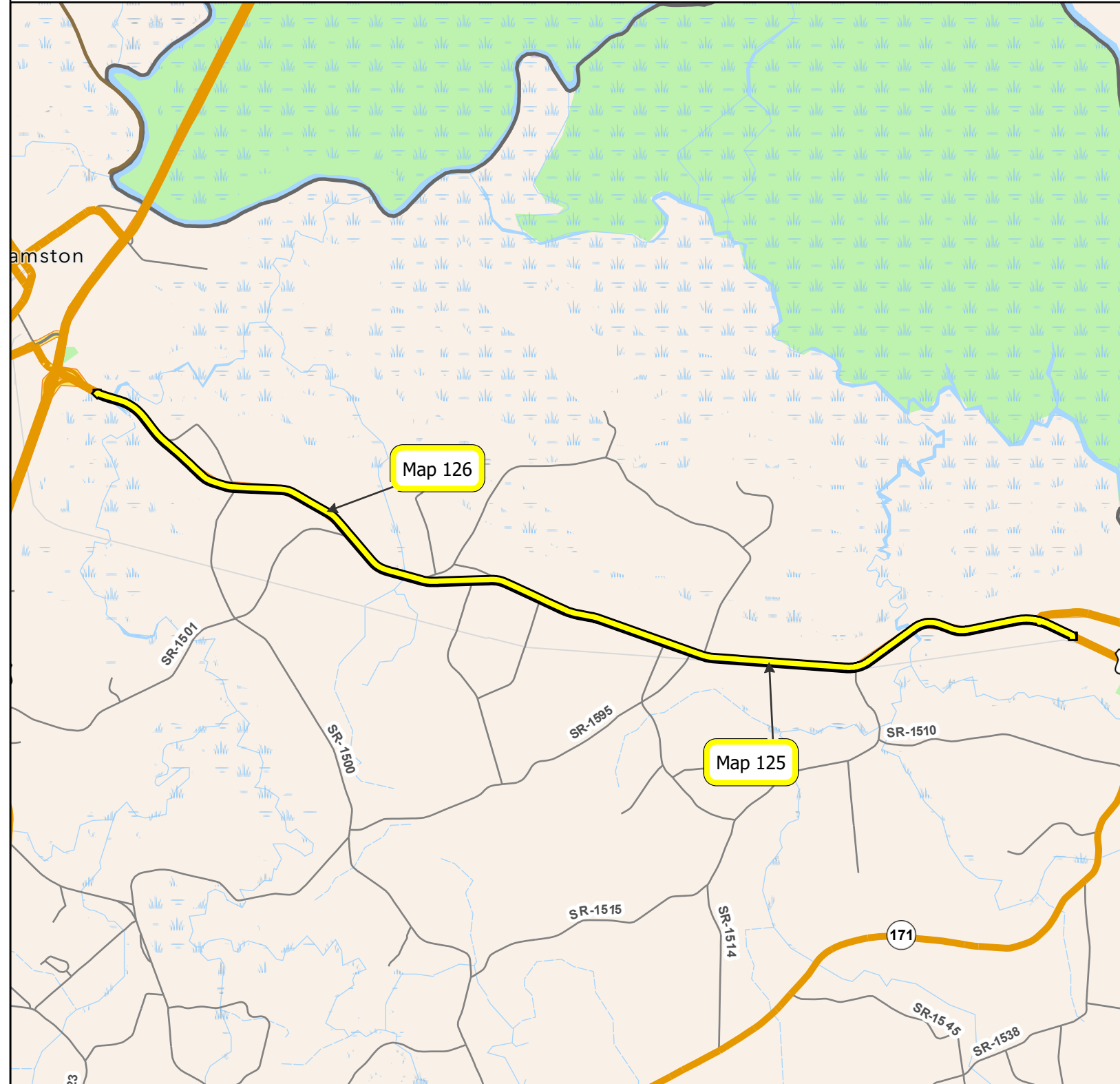
# STATE OF NORTH CAROLINA DIVISION OF HIGHWAYS

## MARTIN

*TYPE OF WORK: LONG LIFE PAVEMENT MARKINGS*

REVISED PLANS, 05/06/2024

STATE	STATE PROJECT REFERENCE NUMBER	SHEET NO.
NC	1.100812, ETC.	30
STATE PROJECT NUMBER		DESCRIPTION
1.105812		P.E., CONST.



Map	Route	From	To	Miles
125	US 64 EBL	US 64 (Begin Divided Hwy)	US 64 (End Divided Hwy)	8.44
126	US 64 WBL	US 64 (Divided Hwy)	US 64 (Divided Hwy)	8.45



Prepared in the Office of:  
***DIVISION OF HIGHWAYS***  
**DIVISION ONE**  
**MAINTENANCE OPERATIONS**  
**SUPPORT TEAM**  
 113 AIRPORT DR., EDENTON, NC 27932

WBS NO: 1.100812, ETC.

CONTRACT: DA00603

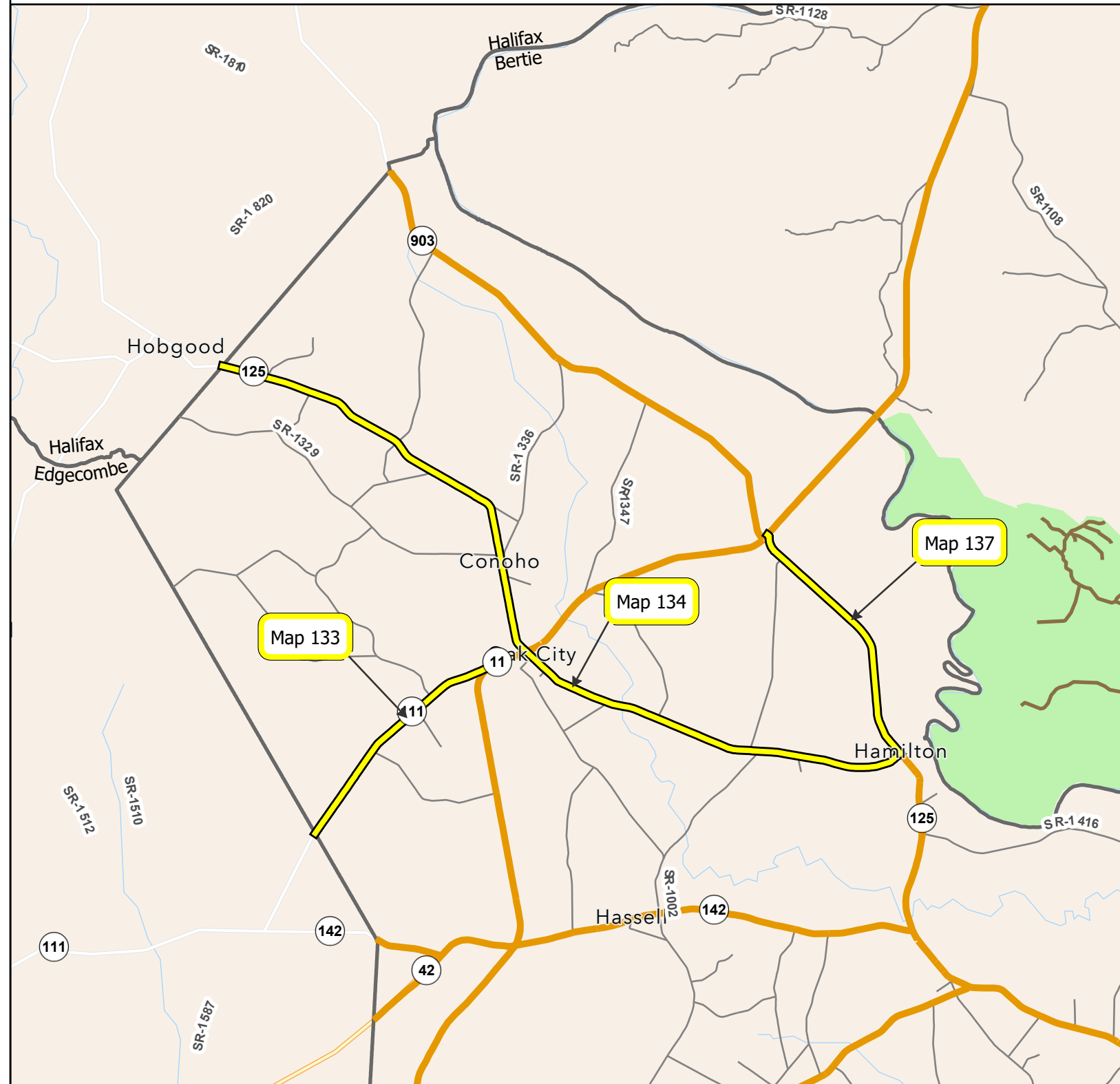
# STATE OF NORTH CAROLINA DIVISION OF HIGHWAYS

## MARTIN

TYPE OF WORK: LONG LIFE PAVEMENT MARKINGS

REVISED PLANS, 05/06/2024

STATE	STATE PROJECT REFERENCE NUMBER	SHEET NO.
NC	1.100812, ETC.	31
STATE PROJECT NUMBER		DESCRIPTION
1.105812		P.E., CONST.



Map	Route	From	To	Miles
133	NC 111	Edgecombe Co	NC 11 (Intersection)	3.54
134	NC 125	NC 903 (S Front St)	Halifax Co	12.34
137	NC 903	NC 125 (W Liberty St)	NC 11	3.85



Prepared in the Office of:  
**DIVISION OF HIGHWAYS**  
**DIVISION ONE**  
**MAINTENANCE OPERATIONS**  
**SUPPORT TEAM**  
 113 AIRPORT DR., EDENTON, NC 27932

WBS NO: 1.100812, ETC.

CONTRACT: DA00603

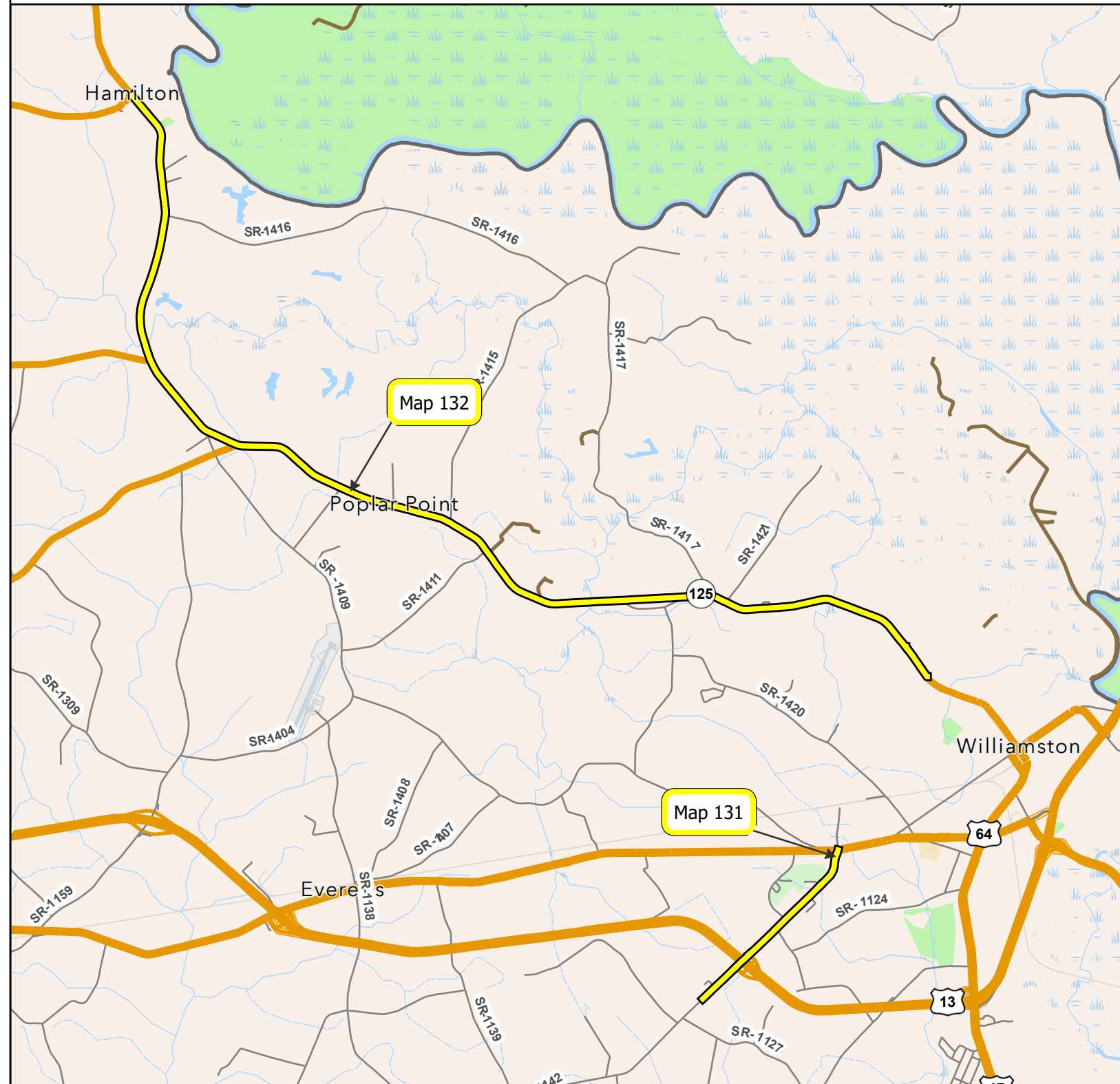
# STATE OF NORTH CAROLINA DIVISION OF HIGHWAYS

## MARTIN

TYPE OF WORK: LONG LIFE PAVEMENT MARKINGS

REVISED PLANS, 05/06/2024

STATE	STATE PROJECT REFERENCE NUMBER	SHEET NO.
NC	1.100812, ETC.	32
STATE PROJECT NUMBER		DESCRIPTION
1.105812		P.E., CONST.



Map	Route	From	To	Miles
131	NC 125	NC 125 (South of Horshoe Dr)	US 64 Alt (W Main St)	1.95
132	NC 125	NC 125 (N Haughton St)	NC 125 (W Liberty St)	11.29



Prepared in the Office of:  
**DIVISION OF HIGHWAYS**  
**DIVISION ONE**  
**MAINTENANCE OPERATIONS**  
**SUPPORT TEAM**  
 113 AIRPORT DR., EDENTON, NC 27932





WBS NO: 1.100812, ETC.

CONTRACT: DA00603

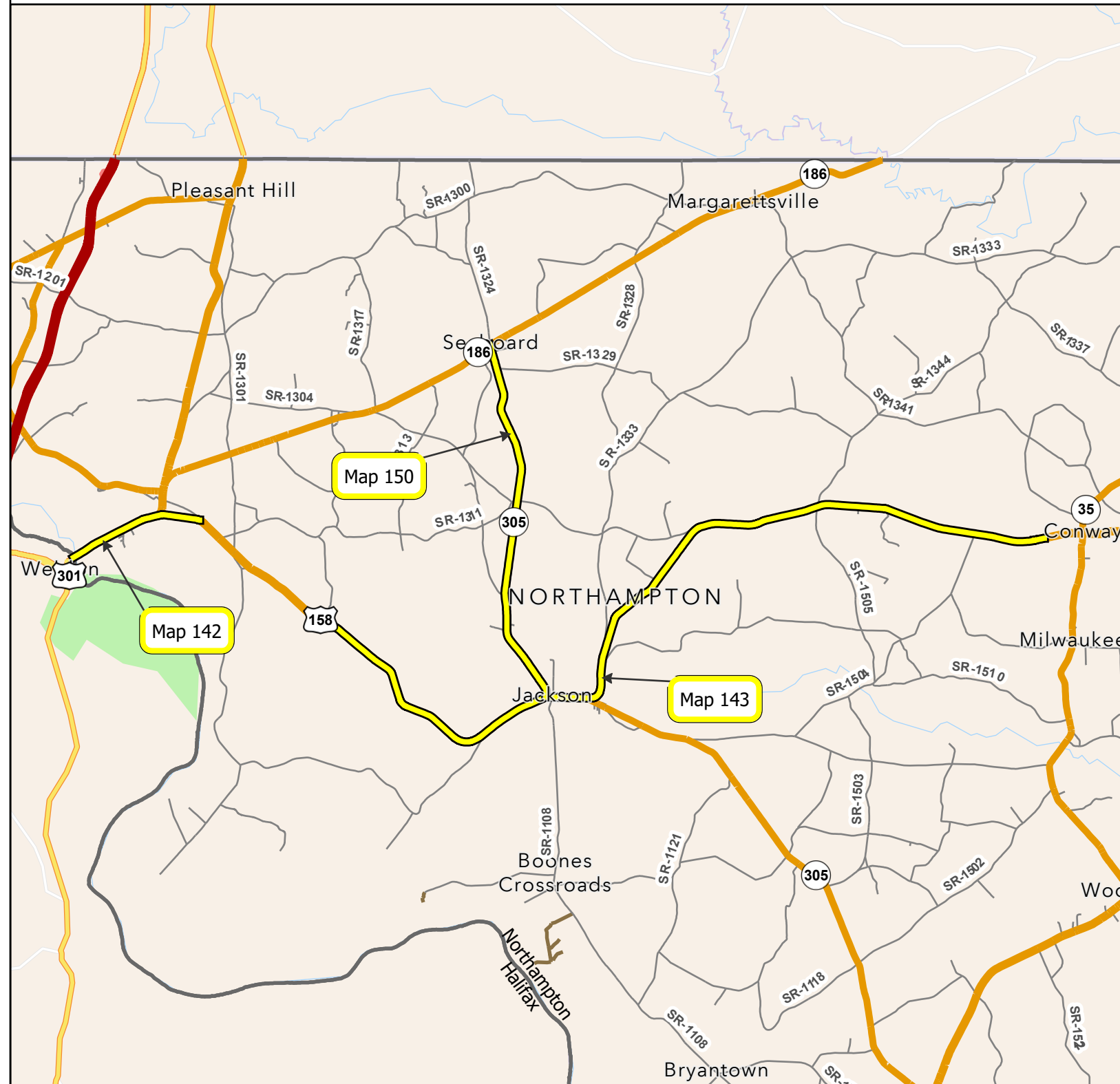
# STATE OF NORTH CAROLINA DIVISION OF HIGHWAYS

## NORTHAMPTON

TYPE OF WORK: LONG LIFE PAVEMENT MARKINGS

REVISED PLANS, 05/06/2024

STATE	STATE PROJECT REFERENCE NUMBER	SHEET NO.
NC	1.100812, ETC.	34
STATE PROJECT NUMBER		DESCRIPTION
1.106612		P.E., CONST.



Map	Route	From	To	Miles
142	US 158	Halifax Co	SR 1310 (Old Highway Rd)	2.74
143	US 158	SR 1310 (Old Highway Rd)	US 158 (W Main St)	18.02
150	NC 305	NC 305 (W Jefferson St)	NC 186 (W Central St)	7.41



Prepared in the Office of:  
**DIVISION OF HIGHWAYS**  
**DIVISION ONE**  
**MAINTENANCE OPERATIONS**  
**SUPPORT TEAM**  
 113 AIRPORT DR., EDENTON, NC 27932





WBS NO: 1.100812, ETC.

CONTRACT: DA00603

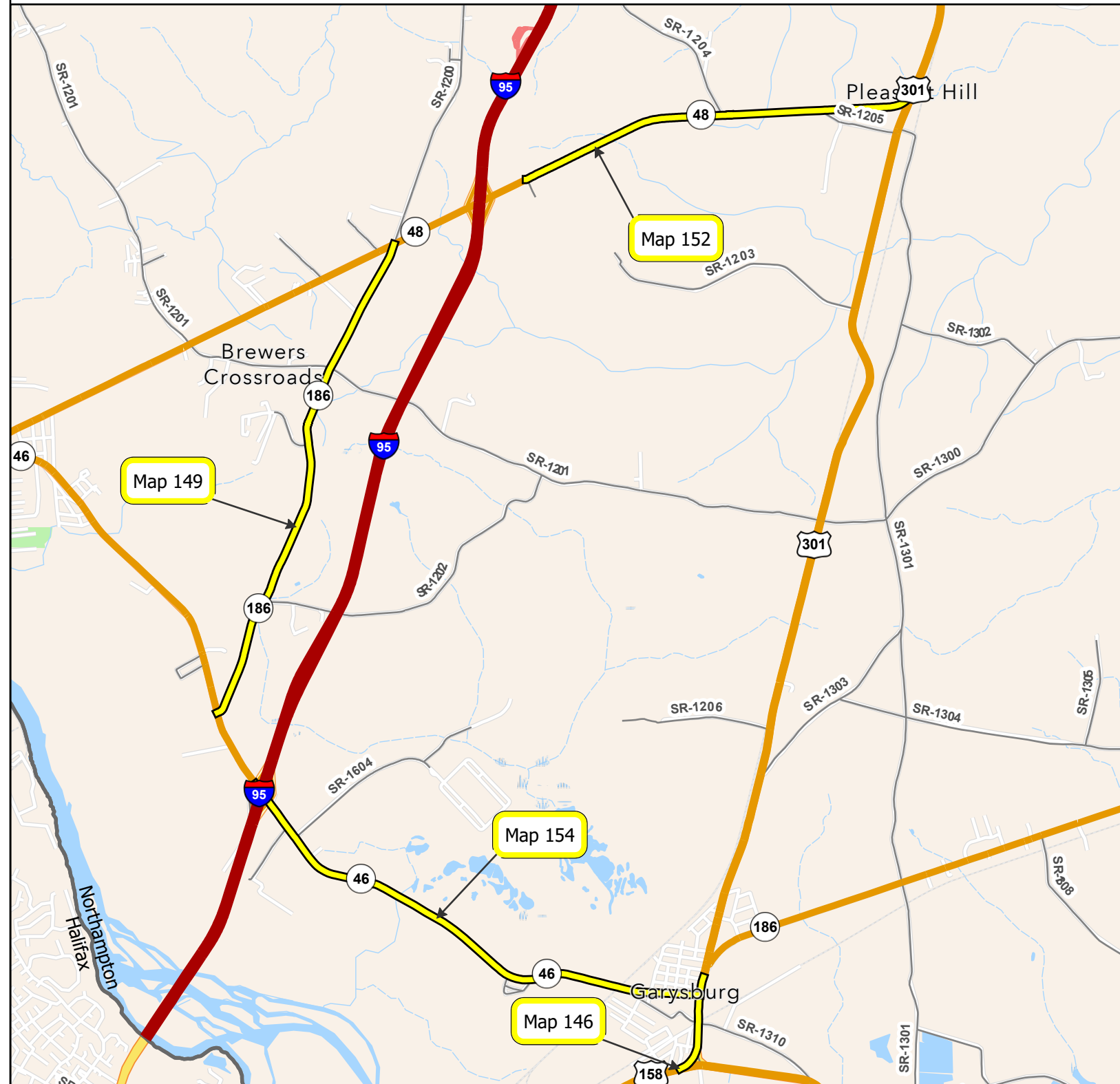
# STATE OF NORTH CAROLINA DIVISION OF HIGHWAYS

## NORTHAMPTON

REVISED PLANS, 05/06/2024

STATE	STATE PROJECT REFERENCE NUMBER	SHEET NO.
NC	1.100812, ETC.	36
STATE PROJECT NUMBER		DESCRIPTION
1.106612		P.E., CONST.

TYPE OF WORK: LONG LIFE PAVEMENT MARKINGS



Map	Route	From	To	Miles
146	US 301	US 158 (Ramp Rd)	NC 186 (Split)	0.65
149	NC 186	NC 48	NC 46	3.37
152	NC 48	SR 1296 (Mcelroy Ind Dr)	US 301	2.68
154	NC 46	US 301	I 95 Ramp	3.46



Prepared in the Office of:  
**DIVISION OF HIGHWAYS**  
**DIVISION ONE**  
**MAINTENANCE OPERATIONS**  
**SUPPORT TEAM**  
 113 AIRPORT DR., EDENTON, NC 27932

WBS NO: 1.100812, ETC.

CONTRACT: DA00603

STATE OF NORTH CAROLINA  
DIVISION OF HIGHWAYS

**NORTHAMPTON**

REVISED PLANS, 05/06/2024

STATE	STATE PROJECT REFERENCE NUMBER	SHEET NO.
NC	1.100812, ETC.	37
STATE PROJECT NUMBER		DESCRIPTION
1.106612		P.E., CONST.

TYPE OF WORK: LONG LIFE PAVEMENT MARKINGS



Map	Route	From	To	Miles
148	NC 46	NC 48 (Roanoke Rapids Rd)	VA Line	10.41
153	NC 48	Halifax Co	NC 46 (Lawrenceville Rd)	1.37



Prepared in the Office of:  
**DIVISION OF HIGHWAYS**  
**DIVISION ONE**  
**MAINTENANCE OPERATIONS**  
**SUPPORT TEAM**  
 113 AIRPORT DR., EDENTON, NC 27932



WBS NO: 1.100812, ETC.

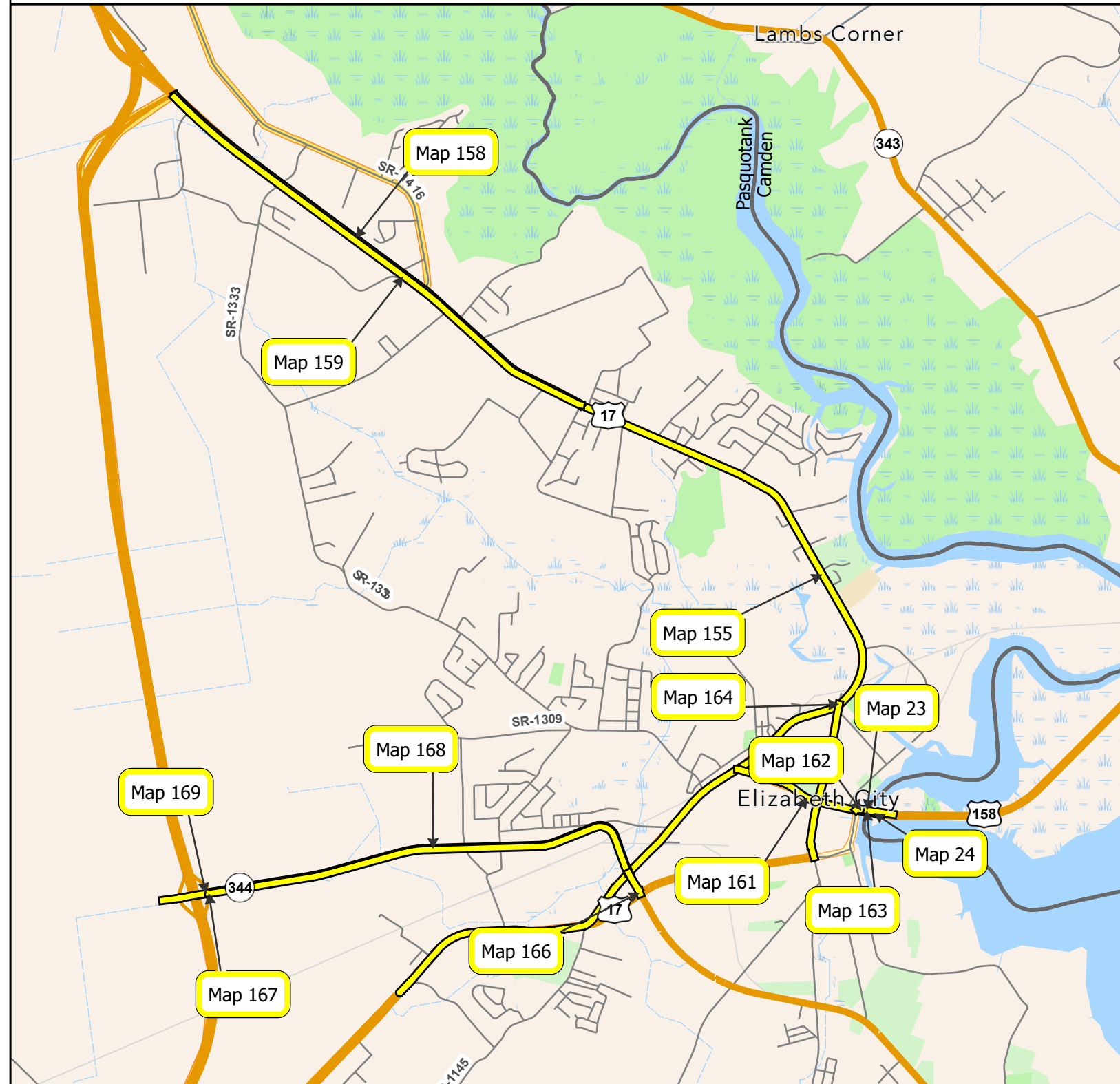
CONTRACT: DA00603

STATE OF NORTH CAROLINA  
 DIVISION OF HIGHWAYS  
**CAMDEN & PASQUOTANK**

REVISED PLANS, 05/06/2024

STATE	STATE PROJECT REFERENCE NUMBER	SHEET NO.
NC	1.100812, ETC.	38
STATE PROJECT NUMBER		DESCRIPTION
1.107012		P.E., CONST.
1.101512		P.E., CONST.

TYPE OF WORK: LONG LIFE PAVEMENT MARKINGS



Map	Route	From	To	Miles
23	US 158 EBL	Pasquotank Co	End Bridge #27	
24	US 158 WBL	Begin Bridge #27	Pasquotank Co	
155	US 17	US 17 (Divided Hwy)	SR 1332 (Creek Rd)	7.08
158	US 17 NBL	SR 1332 (Creek Rd)	SR 1485 (Lake Dr)	3.59
159	US 17 SBL	SR 1485 (Lake Dr)	SR 1332 (Creek Rd)	3.60
161	US 158	US 17 (N Hughes Blvd)	Begin Bridge #19	0.89
162	US 158 EBL	SR 1268 (N Water St)	Camden Co	0.07
163	US 158 WBL	Camden Co	SR 1268 (N Water St)	0.08
164	US 17 BUS	US 17 Bus (W Ehringhaus St)	US 17 (N Hughes Blvd)	1.09
166	NC 344	US 17 Bus (Ehringhaus St)	US 17 (S Hughes Blvd)	0.16
167	NC 344 EBL	NC 344 (Ramp)	US 17 (S Hughes Blvd)	3.21
168	NC 344 WBL	US 17 (S Hughes Blvd)	US 17 (Ramp)	3.22
169	NC 344	US 17 (Halstead Blvd Ramp)	End NC 344	0.32



Prepared in the Office of:  
**DIVISION OF HIGHWAYS**  
**DIVISION ONE**  
**MAINTENANCE OPERATIONS**  
**SUPPORT TEAM**  
 113 AIRPORT DR., EDENTON, NC 27932



WBS NO: 1.100812, ETC.

CONTRACT: DA00603

STATE OF NORTH CAROLINA  
DIVISION OF HIGHWAYS

**PASQUOTANK**

TYPE OF WORK: LONG LIFE PAVEMENT MARKINGS

REVISED PLANS, 05/06/2024

STATE	STATE PROJECT REFERENCE NUMBER	SHEET NO.
NC	1.100812, ETC.	40
STATE PROJECT NUMBER		DESCRIPTION
1.107012		P.E., CONST.



Map	Route	From	To	Miles
160	US 158	Gates Co	US 17	7.90



Prepared in the Office of:  
***DIVISION OF HIGHWAYS***  
**DIVISION ONE**  
**MAINTENANCE OPERATIONS**  
**SUPPORT TEAM**  
 113 AIRPORT DR., EDENTON, NC 27932



WBS NO: 1.100812, ETC.

CONTRACT: DA00603

STATE OF NORTH CAROLINA  
DIVISION OF HIGHWAYS

**PASQUOTANK**

REVISED PLANS, 05/06/2024

STATE	STATE PROJECT REFERENCE NUMBER	SHEET NO.
NC	1.100812, ETC.	41
STATE PROJECT NUMBER		DESCRIPTION
1.107012		P.E., CONST.

TYPE OF WORK: LONG LIFE PAVEMENT MARKINGS



Map	Route	From	To	Miles
165	NC 344	SR 1218 (Weeks Dr)	SR 1100 (Weeksville Rd)	8.65



Prepared in the Office of:  
***DIVISION OF HIGHWAYS***  
**DIVISION ONE**  
**MAINTENANCE OPERATIONS**  
**SUPPORT TEAM**  
 113 AIRPORT DR., EDENTON, NC 27932



WBS NO: 1.100812, ETC.

CONTRACT: DA00603

# STATE OF NORTH CAROLINA DIVISION OF HIGHWAYS

## PERQUIMANS

TYPE OF WORK: LONG LIFE PAVEMENT MARKINGS

REVISED PLANS, 05/06/2024

STATE	STATE PROJECT REFERENCE NUMBER	SHEET NO.
NC	1.100812, ETC.	42
STATE PROJECT NUMBER		DESCRIPTION
1.107212		P.E., CONST.



Map	Route	From	To	Miles
170	US 17 NBL	SR 1340 (Snug Harbor Rd)	Pasquotank Co	13.43
171	US 17 SBL	Pasquotank Co	SR 1101 (E Bear Swamp Rd)	13.43
172	US 17 BUS	US 17	SR 1131 (Dobbs St)	1.53
173	RMP-5003	US 17 (Ocean Hwy)	NC 37 (S Edenton Road St)	0.05
174	RMP-5002	NC 37 (S Edenton Road St)	US 17 (Ocean Hwy)	0.13
175	US 17 BUS	US 17 BUS (S Edenton Road St)	US 17 (S Church St)	0.42
176	US 17 BUS	US 17 BUS (Dobbs St)	Begin Bridge #08	0.38



Prepared in the Office of:  
**DIVISION OF HIGHWAYS**  
**DIVISION ONE**  
**MAINTENANCE OPERATIONS**  
**SUPPORT TEAM**  
 113 AIRPORT DR., EDENTON, NC 27932

WBS NO: 1.100812, ETC.

CONTRACT: DA00603

STATE OF NORTH CAROLINA  
DIVISION OF HIGHWAYS

**DARE & TYRRELL**

REVISED PLANS, 05/06/2024

STATE	STATE PROJECT REFERENCE NUMBER	SHEET NO.
NC	1.100812, ETC.	43
STATE PROJECT NUMBER		DESCRIPTION
1.102812		P.E., CONST.
1.108912		P.E., CONST.

TYPE OF WORK: LONG LIFE PAVEMENT MARKINGS



Map	Route	From	To	Miles
75	US 64	Tyrrell Co	End Bridge #07	1.43
177	US 64	SR 1229 (Old US 64)	Dare Co	6.32



Prepared in the Office of:  
***DIVISION OF HIGHWAYS***  
**DIVISION ONE**  
**MAINTENANCE OPERATIONS**  
**SUPPORT TEAM**  
 113 AIRPORT DR., EDENTON, NC 27932

WBS NO: 1.100812, ETC.

CONTRACT: DA00603

STATE OF NORTH CAROLINA  
DIVISION OF HIGHWAYS

**TYRRELL**

REVISED PLANS, 05/06/2024

STATE	STATE PROJECT REFERENCE NUMBER	SHEET NO.
NC	1.100812, ETC.	44
STATE PROJECT NUMBER		DESCRIPTION
1.108912		P.E., CONST.

TYPE OF WORK: LONG LIFE PAVEMENT MARKINGS



Map	Route	From	To	Miles
178	US 64 (Bridge #02)	Begin Bridge #02	End Bridge #02	0.39
179	US 64 EBL	SR 1110 (Old Columbia Rd)	Begin Bridge #02	0.59
180	US 64 WBL	US 64 (Divided Hwy)	SR 1110 (Old Columbia Rd)	0.59
181	US 64	US 64 (Divided Hwy)	SR 1110 (Old Columbia Rd)	0.25
182	US 64 EBL	Washington Co	US 64 (Divided Hwy)	5.86
183	US 64 WBL	US 64 (Divided Hwy)	Washington Co	5.87
184	RMP-5770	US 64	SR 1113 (Bay Post Office Rd)	0.36
185	RMP-5771	SR 1113 (Bay Post Office Rd)	US 64	0.19
186	RMP-5768	US 64	SR 1113 (Travis Rd)	0.35
187	RMP-5769	SR 1113 (Travis Rd)	US 64	0.27
189	NC 94	US 64	Washington Co	6.36
190	NC 94	SR 1300 (Elementary School Rd)	US 64	0.21



Prepared in the Office of:  
**DIVISION OF HIGHWAYS**  
**DIVISION ONE**  
**MAINTENANCE OPERATIONS**  
**SUPPORT TEAM**  
113 AIRPORT DR., EDENTON, NC 27932

WBS NO: 1.100812, ETC.

CONTRACT: DA00603

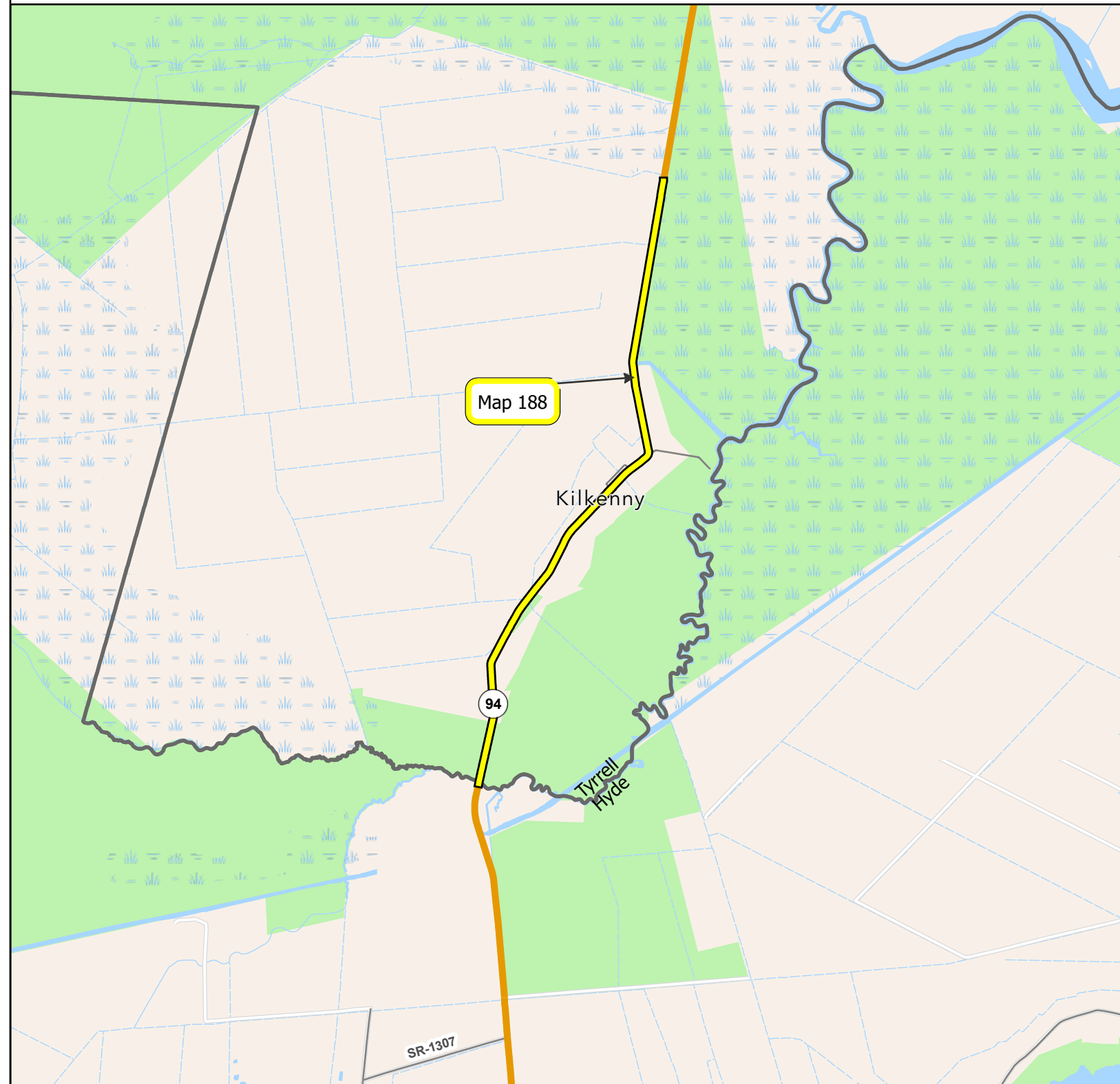
STATE OF NORTH CAROLINA  
DIVISION OF HIGHWAYS

**TYRRELL**

TYPE OF WORK: LONG LIFE PAVEMENT MARKINGS

REVISED PLANS, 05/06/2024

STATE	STATE PROJECT REFERENCE NUMBER	SHEET NO.
NC	1.100812, ETC.	45
STATE PROJECT NUMBER		DESCRIPTION
1.108912		P.E., CONST.



Map	Route	From	To	Miles
188	NC 94	Hyde Co	NC 94 (Up to 2027 HMIP)	6.10



Prepared in the Office of:  
***DIVISION OF HIGHWAYS***  
**DIVISION ONE**  
**MAINTENANCE OPERATIONS**  
**SUPPORT TEAM**  
 113 AIRPORT DR., EDENTON, NC 27932



WBS NO: 1.100812, ETC.

CONTRACT: DA00603

STATE OF NORTH CAROLINA  
DIVISION OF HIGHWAYS

WASHINGTON

TYPE OF WORK: LONG LIFE PAVEMENT MARKINGS

REVISED PLANS, 05/06/2024

STATE	STATE PROJECT REFERENCE NUMBER	SHEET NO.
NC	1.100812, ETC.	46
STATE PROJECT NUMBER		DESCRIPTION
1.109412		P.E., CONST.



Map	Route	From	To	Miles
191	US 64	US 64 (Divided Hwy)	NC 32	6.85
198	NC 32	NC 32	US 64	4.71
202	NC 45	NC 32	US 64	3.41
204	NC 149	US 64	End NC 149	1.04



Prepared in the Office of:  
**DIVISION OF HIGHWAYS**  
**DIVISION ONE**  
**MAINTENANCE OPERATIONS**  
**SUPPORT TEAM**  
 113 AIRPORT DR., EDENTON, NC 27932

WBS NO: 1.100812, ETC.

CONTRACT: DA00603

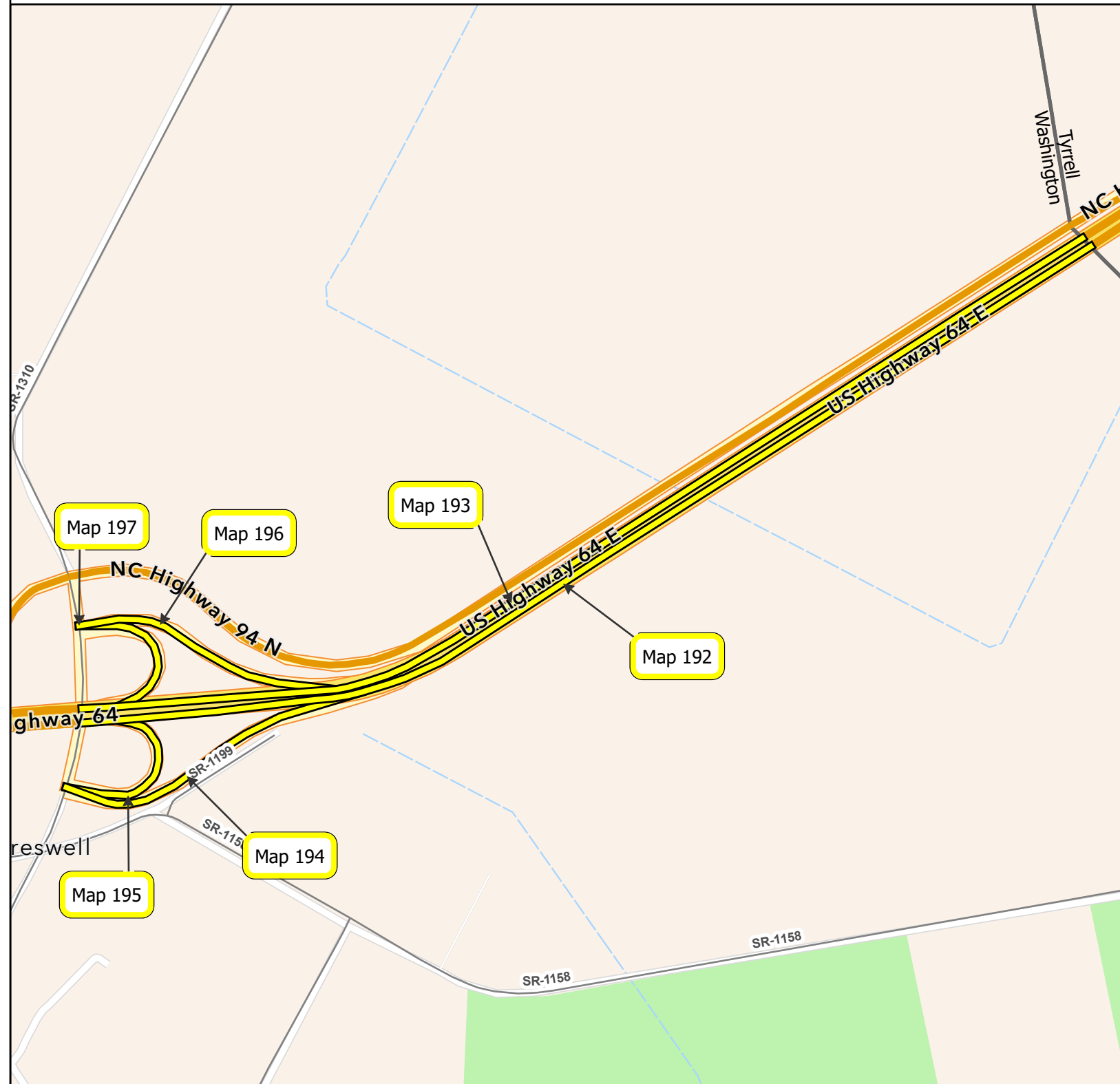
STATE OF NORTH CAROLINA  
DIVISION OF HIGHWAYS

WASHINGTON


TYPE OF WORK: LONG LIFE PAVEMENT MARKINGS

REVISED PLANS, 05/06/2024

STATE	STATE PROJECT REFERENCE NUMBER	SHEET NO.
NC	1.100812, ETC.	47
STATE PROJECT NUMBER		DESCRIPTION
1.109412		P.E., CONST.



Map	Route	From	To	Miles
192	US 64 EBL	US 64 (SR 1310 Alligood Overpass)	Tyrrell Co	1.32
193	US 64 WBL	Tyrrell Co	US 64 (SR 1310 Alligood Rd Overpass)	1.31
194	RMP-5745	SR 1310 (Alligood Rd)	US 64	0.38
195	RMP-5746	US 64	SR 1310 (Alligood Rd)	0.21
196	RMP-5743	US 64	SR 1310 (Alligood Rd)	0.32
197	RMP-5744	SR 1310 (Alligood Rd)	US 64	0.19



Prepared in the Office of:  
**DIVISION OF HIGHWAYS**  
**DIVISION ONE**  
**MAINTENANCE OPERATIONS**  
**SUPPORT TEAM**  
113 AIRPORT DR., EDENTON, NC 27932

WBS NO: 1.100812, ETC.

CONTRACT: DA00603

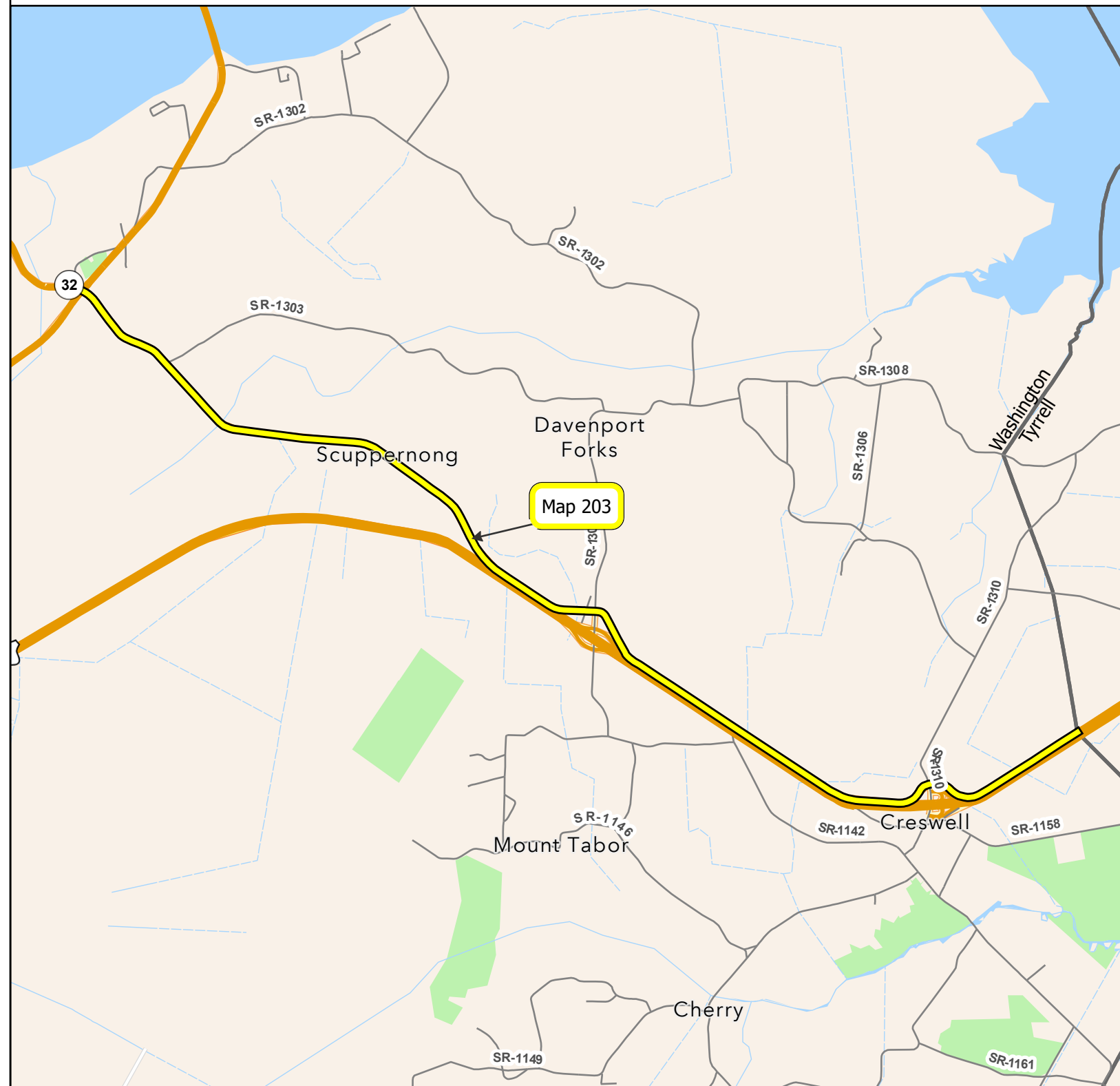
STATE OF NORTH CAROLINA  
DIVISION OF HIGHWAYS

WASHINGTON


TYPE OF WORK: LONG LIFE PAVEMENT MARKINGS

REVISED PLANS, 05/06/2024

STATE	STATE PROJECT REFERENCE NUMBER	SHEET NO.
NC	1.100812, ETC.	48
STATE PROJECT NUMBER		DESCRIPTION
1.109412		P.E., CONST.



Map	Route	From	To	Miles
203	NC 94	Tyrrell Co	NC 37	9.54



Prepared in the Office of:  
***DIVISION OF HIGHWAYS***  
**DIVISION ONE**  
**MAINTENANCE OPERATIONS**  
**SUPPORT TEAM**  
 113 AIRPORT DR., EDENTON, NC 27932

WBS NO: 1.100812, ETC.

CONTRACT: DA00603

# STATE OF NORTH CAROLINA DIVISION OF HIGHWAYS CHOWAN & WASHINGTON

REVISED PLANS, 05/06/2024

STATE	STATE PROJECT REFERENCE NUMBER	SHEET NO.
NC	1.100812, ETC.	49
STATE PROJECT NUMBER		DESCRIPTION
1.109412		P.E., CONST.
1.102112		P.E., CONST.

TYPE OF WORK: LONG LIFE PAVEMENT MARKINGS



Map	Route	From	To	Miles
50	NC 32	Washington Co	End Bridge #15	1.78
199	NC 32	NC 32	Chowan Co	3.89
201	NC 37	US 64 (Ramp)	NC 32	3.34



Prepared in the Office of:  
**DIVISION OF HIGHWAYS**  
**DIVISION ONE**  
**MAINTENANCE OPERATIONS**  
**SUPPORT TEAM**  
 113 AIRPORT DR., EDENTON, NC 27932



WBS NO: 1.100812, ETC.

CONTRACT: DA00603

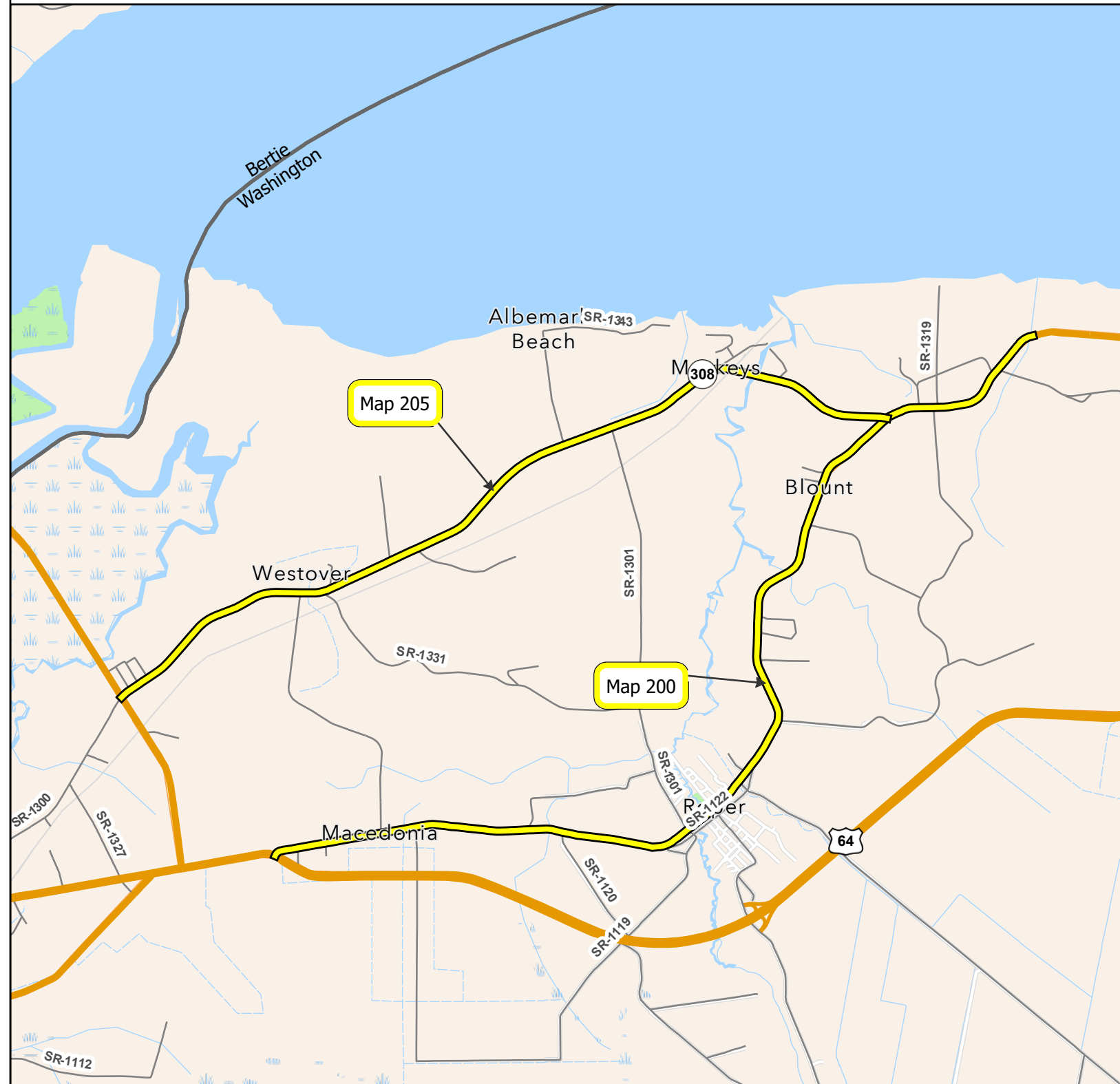
# STATE OF NORTH CAROLINA DIVISION OF HIGHWAYS

## WASHINGTON

TYPE OF WORK: LONG LIFE PAVEMENT MARKINGS

REVISED PLANS, 05/06/2024

STATE	STATE PROJECT REFERENCE NUMBER	SHEET NO.
NC	1.100812, ETC.	50
STATE PROJECT NUMBER		DESCRIPTION
1.109412		P.E., CONST.



Map	Route	From	To	Miles
200	NC 32	US 64	NC 32	9.17
205	NC 308	NC 32	NC 45	7.22



Prepared in the Office of:  
***DIVISION OF HIGHWAYS***  
**DIVISION ONE**  
**MAINTENANCE OPERATIONS**  
**SUPPORT TEAM**  
 113 AIRPORT DR., EDENTON, NC 27932

REVISED PLANS 09/06/2024

## SUMMARY OF QUANTITIES

PROJECT NO	COUNTY	SHEET NO	MAP NO	ROUTE	DESCRIPTION	TYP NO	LANES	LANE TYPE	LENGTH	WIDTH	0000100000-N	4457000000-N	4890000000-E	
											MOBILIZATION	TEMPORARY TRAFFIC CONTROL (SP)	GEN PAVEMENT MARKING ITEM, THERMO HOT SPRAY LINES (6" 55 MILS) WHITE	GEN PAVEMENT MARKING ITEM, THERMO HOT SPRAY LINES (6" 55 MILS) YELLOW
											LS	LS	LF	LF
1.100812	Bertie	1	1	US 13 NBL	From US 17 Bypass To US 13 Overpass (N King St Overpass)		2	MD	2.17	32	*	*	14,322	11,458
1.100812	Bertie	1	2	US 13 SBL	From US 17 Overpass (N King St) To US 17 Bypass (George Gray Rd)		2	MD	12.49	32	*	*	134,392	82,434
1.100812	Bertie	2	3	US 17 NBL	From US 17 (Split Salmon Creek) To Bridge #38		2	MD	3.13	30	*	*	25,778	20,222
1.100812	Bertie	2	4	US 17 SBL	From Bridge #38 To US 17 (Split at Salmon Creek)		2	MD	3.14	30	*	*	25,778	20,222
1.100812	Bertie	2	5	US 17	From US 17 (Old US 17) To US 17 (Split Salmon Creek)		5	MU	4.82	68	*	*	40,864	63,624
1.100812	Bertie	1	6	US 17 BYP NBL	From US 17 Overpass (King St) To US 17 (Old US Hwy 17)		2	MD	6.59	32	*	*	43,494	34,795
1.100812	Bertie	1	7	US 17 BYP SBL	From US 17 (Begin Divided Hwy) To US 17 Overpass (N King St)		2	MD	6.59	32	*	*	43,494	34,795
1.100812	Bertie	1	8	RMP-5934	From US 17 To SR 1001 (Wakelon Rd)		1	1WU	0.34	22	*	*	1,878	1,220
1.100812	Bertie	1	9	RMP-5934	From SR 1001 (Wakelon Rd) To US 17		1	1WU	0.47	22	*	*	1,980	1,700
1.100812	Bertie	1	10	RMP-5935	From US 17 To SR 1001 (Wakelon Rd)		1	1WU	0.36	22	*	*	1,674	1,574
1.100812	Bertie	1	11	RMP-5936	From SR 1001 (Wakelon Rd) To US 17		1	1WU	0.29	22	*	*	1,056	710
1.100812	Bertie	1	12	RMP-5930	From N King St To US 17		1	1WU	0.45	22	*	*	204	2,950
1.100812	Bertie	1	13	RMP-5955	From US 17 To US 13 (N King St)		1	1WU	0.27	22	*	*	432	1,271
1.100812	Bertie	1	14	RMP-5932	From US 17 To US 13		1	1WU	0.23	22	*	*	302	916
1.100812	Bertie	1	15	RMP-US13	From US 13 (Begin On Ramp) To US 13-17 (End Off Ramp)		2	1WU	0.26	34	*	*	2,329	1,130
1.100812	Bertie	2	16	US 17	From NC 308 (Cooper Hill Rd) To US 17		2	2WU	5.68	30	*	*	59,981	40,392
1.100812	Bertie	20	17	NC 11 BUS	From S Commerce St To Hertford Co		2	2WU	1.00	25	*	*	3,472	9,204
1.100812	Bertie	2	18	NC 308	From NC 45 S To US 17 (S King St)		2	2WU	11.82	26	*	*	127,183	78,012
1.100812	Bertie	1	19	US 13 BUS	From US 17 Bypass To NC 308 (S King St)		2	2WU	0.94	32	*	*	376	6,736
1.100812	Bertie	1	20	NC 308	From US 13 BUS To US 17 Bypass		2	2WU	0.78	26	*	*	4,972	8,464
<b>TOTAL FOR PROJ NO. 1.100812</b>										<b>61.81</b>	*	*	<b>533,962</b>	<b>421,829</b>
													<b>955,791</b>	
1.101512	Camden	3	21	US 17 NBL	From Pasquotank Co To VA Line		2	MD	9.56	30	*	*	63,096	50,476
1.101512	Camden	3	22	US 17 SBL	From VA Line To Pasquotank Co		2	MD	9.56	30	*	*	63,096	50,476
1.101512	Camden	38	23	US 158 EBL	From Pasquotank Co to End Bridge #27		2	MD	0.18	40	*	*	1,594	0
1.101512	Camden	38	24	US 158 WBL	From Begin Bridge #27 To Pasquotank Co		3	MD	0.09	40	*	*	594	0
1.101512	Camden	3	25	US 158	From SR 1257 (Havenwood Dr) To NC 34		5	MU	2.91	63	*	*	31,312	19,206
1.101512	Camden	3	26	US 17 BUS	From US 17 To US 17		2	2WU	2.77	23	*	*	29,805	18,282
1.101512	Camden	3	27	NC 343	From US 158 To US 17 BUS		2	2WU	12.40	25	*	*	133,909	84,514
1.101512	Camden	3	28	RMP-3987	From US 17 BUS To NC 343		2	1WU	0.06	24	*	*	645	396
<b>TOTAL FOR PROJ NO. 1.101512</b>										<b>37.53</b>	*	*	<b>324,051</b>	<b>223,350</b>
													<b>547,401</b>	

## SUMMARY OF QUANTITIES

PROJECT NO	COUNTY	SHEET NO	MAP NO	ROUTE	DESCRIPTION	TYP NO	LANES	LANE TYPE	LENGTH	WIDTH	0000100000-N	4457000000-N	4890000000-E		
											MOBILIZATION	TEMPORARY TRAFFIC CONTROL (SP)	GEN PAVEMENT MARKING ITEM, THERMO HOT SPRAY LINES (6" 55 MILS) WHITE	GEN PAVEMENT MARKING ITEM, THERMO HOT SPRAY LINES (6" 55 MILS) YELLOW	
											LS	LS	LF	LF	
1.102112	Chowan	2	29	US 17 WBL	From Begin Bridge #38 To Bertie Co		2	MD	1.10	30	*	*	7,194	5,755	
1.102112	Chowan	2	30	US 17 EBL	From Bertie Co To End Bridge #38		2	MD	1.10	30	*	*	7,194	5,755	
1.102112	Chowan	4	31	US 17 EBL	From SR 1234 (MLK Overpass) To Perquimans Co		2	MD	5.25	32	*	*	57,830	34,650	
1.102112	Chowan	4	32	US 17 WBL	From Perquimans Co To SR 1234 (MLK Overpass)		2	MD	5.25	32	*	*	57,830	34,650	
1.102112	Chowan	4	33	RMP-29	From US 17 (Ocean Hwy) To SR 1328 (N Broad St)		1	1WU	0.33	22	*	*	1,995	1,492	
1.102112	Chowan	4	34	RMP-30	From SR 1328 (N Broad St) To US 17 (Ocean Hwy)		1	1WU	0.39	22	*	*	2,310	1,809	
1.102112	Chowan	4	35	RMP-27	From US 17 (Ocean Hwy) To US 17 Bus (N Broad St)		1	1WU	0.27	22	*	*	1,675	1,175	
1.102112	Chowan	4	36	RMP-28	From US 17 BUS (N Broad St) To US 17 (Ocean Hwy)		1	1WU	0.38	22	*	*	2,256	1,756	
1.102112	Chowan	4	37	RMP-25	From US 17 (Ocean Hwy) To SR 1319 (Paradise Rd)		1	1WU	0.28	21	*	*	1,728	1,228	
1.102112	Chowan	4	38	RMP-26	From SR 1319 (Paradise Rd) To US 17 (Ocean Hwy)		1	1WU	0.25	22	*	*	550	1,070	
1.102112	Chowan	4	39	RMP-24	From SR 1319 (Paradise Rd) To US 17 (Ocean Hwy)		1	1WU	0.38	22	*	*	2,256	1,756	
1.102112	Chowan	4	40	RMP-23	From US 17 (Ocean Hwy) To SR 1319 (Paradise Rd)		1	1WU	0.26	23	*	*	550	1,122	
1.102112	Chowan	4	41	RMP-22	From US 17 (Ocean Hwy) To NC 32 (Virginia Rd)		1	1WU	0.33	24	*	*	1,992	1,492	
1.102112	Chowan	4	42	RMP-21	From NC 32 (Virginia Rd) To US 17 (Ocean Hwy)		1	1WU	0.30	23	*	*	1,834	1,334	
1.102112	Chowan	4	43	RMP-19	From US 17 (Ocean Hwy) To NC 32 (Virginia Rd)		1	1WU	0.26	23	*	*	1,622	1,122	
1.102112	Chowan	4	44	RMP-20	From NC 32 (Virginia Rd) To US 17 (Ocean Hwy)		1	1WU	0.28	24	*	*	1,728	1,228	
1.102112	Chowan	4	45	US 17 BUS	From SR 1330 (Shannonhouse Rd) To SR 1328 (N Broad St Overpass)		3	MU	0.32	50	*	*	4,453	4,872	
1.102112	Chowan	4	46	NC 32	From US 17 BUS (N Broad St) To SR 1208 (Wildcat Rd)		4	MU	1.73	60	*	*	3,750	21,430	
1.102112	Chowan	5	47	NC 32	From NC 32 (Haughton Rd) To US 17 BUS (N Broad St)		2	2WU	5.31	24	*	*	57,135	35,046	
1.102112	Chowan	6	48	NC 37	From SR 1002 (County Line Rd) To NC 32 (Virginia Rd)		2	2WU	4.26	25	*	*	45,837	28,116	
1.102112	Chowan	5	49	NC 94	From NC 32 (Haughton Rd) To NC 32 (Yeopim Rd)		2	2WU	6.16	25	*	*	66,281	40,656	
1.102112	Chowan	49	50	NC 32	From Washington Co To End Bridge #15		2	2WU	1.78	30	*	*	19,152	11,748	
<b>TOTAL FOR PROJ NO. 1.102112</b>														<b>347,152</b>	<b>239,262</b>
														<b>586,414</b>	
1.102712	Currituck	7	51	US 158	From US 158 (Shortcut Rd) To NC 136 (Macedonia Church Rd)		5	MU	8.78	66	*	*	115,896	115,896	
1.102712	Currituck	7	52	US 158	From Camden Co To NC 168 (Caratoke Hwy)		2	2WU	8.41	24	*	*	92,348	64,506	
1.102712	Currituck	7	53	RMP-5767	From US 158 (Shortcut Rd) To US 158 (Caratoke Hwy)		1	1WU	0.30	22	*	*	1,890	435	
1.102712	Currituck	7	54	NC 136	From US 158 Caratoke Hwy To End NC 136 (Poplar Branch Rd)		2	2WU	2.22	20	*	*	23,887	14,652	
1.102712	Currituck	8	55	NC 168	From SR 1214 (Guinea Rd) To VA Line		5	MU	4.69	62	*	*	24,605	30,954	
1.102712	Currituck	9	56	NC 615	From Ferry Terminal To SR 1255 (Knotts Island Rd)		2	2WU	4.27	20	*	*	45,945	28,182	
1.102712	Currituck	10	57	US 158 (Bridge #16)	From Begin Bridge # 16 To Dare Co		2	MD	1.40	32	*	*	9,240	7,392	
1.102712	Currituck	10	58	US 158 (Bridge #35)	From Dare Co To End Bridge #35		2	MD	1.40	32	*	*	9,240	7,392	
<b>TOTAL FOR PROJ NO. 1.102712</b>														<b>323,051</b>	<b>269,409</b>
														<b>592,460</b>	

REVISED PLANS 09/06/2024

## SUMMARY OF QUANTITIES

PROJECT NO	COUNTY	SHEET NO	MAP NO	ROUTE	DESCRIPTION	TYP NO	LANES	LANE TYPE	LENGTH	WIDTH	0000100000-N	4457000000-N	4890000000-E	
											MOBILIZATION	TEMPORARY TRAFFIC CONTROL (SP)	GEN PAVEMENT MARKING ITEM, THERMO HOT SPRAY LINES (6" 55 MILS) WHITE	GEN PAVEMENT MARKING ITEM, THERMO HOT SPRAY LINES (6" 55 MILS) YELLOW
											LS	LS	LF	LF
1.102812	Dare	10	59	US 158 (Bridge #16)	From Currituck Co To End Bridge #16		2	MD	1.44	32	*	*	9,504	7,603
1.102812	Dare	10	60	US 158 (Bridge # 35)	From Begin Bridge #35 To Currituck Co		2	MD	1.44	32	*	*	9,504	7,603
1.102812	Dare	11	61	US 64	From US 64 To US 64		5	MU	0.32	60	*	*	1,048	4,224
1.102812	Dare	11	62	US 64	From US 64 To US 64		2	2WU	10.38	25	*	*	111,688	68,508
1.102812	Dare	13	63	US 264	From Hyde Co To US 64		2	2WU	25.96	22	*	*	279,329	171,336
1.102812	Dare	11	64	US 64 WBL (Bridge #54)	From Begin Bridge #54 To End Bridge #54		2	MD	5.24	30	*	*	34,650	27,720
1.102812	Dare	11	65	US 64 EBL (Bridge #54)	From Begin Bridge # 54 To End Bridge #54		2	MD	5.25	30	*	*	34,650	27,720
1.102812	Dare	11	66	US 64 BYP	From SR 1105 (Shipyard Rd) To Begin Bridge #54		4	MU	0.11	68	*	*	1,763	1,566
1.102812	Dare	10	67	NC 12	From SR 1544 (Gulfstream Way) To SR 1493 (Ocean Blvd)		2	2WU	14.95	30	*	*	163,862	103,670
1.102812	Dare	10	68	NC 12	From SR 1493 (Ocean Blvd) To E Bias Ln		2	2WU	4.05	25	*	*	44,739	33,929
1.102812	Dare	12	69	NC 12	From SR 1467 (Park Dr) To Begin Bridge #72		2	2WU	31.68	32	*	*	340,823	209,055
1.102812	Dare	11	70	NC 345	From SR 1135 (Baumtown Rd) To US 64		2	2WU	2.96	27	*	*	31,995	19,503
1.102812	Dare	11	71	NC 400	From US 64 S To NC 400 (Ananias St)		2	2WU	0.50	25	*	*	5,380	3,300
1.102812	Dare	11	72	NC 400	From US 64 N To NC 400 (Queen Elizabeth Ave)		2	2WU	0.37	18	*	*	3,981	2,442
1.102812	Dare	11	73	NC 400 CTR	From NC 400 (Queen Elizabeth Ave) To Park		2	2WU	0.13	22	*	*	1,398	858
1.102812	Dare	14	74	NC 12	From SR 1256 (Oregon Inlet Rd) To NC 12 (S Virginia Dare Trl)		2	2WU	8.09	32	*	*	88,908	58,316
1.102812	Dare	43	75	US 64	From Tyrrell Co To End Bridge #07		2	2WU	1.43	25	*	*	15,386	9,438
<b>TOTAL FOR PROJ NO. 1.102812</b>									<b>114.29</b>		*	*	<b>1,178,608</b>	<b>756,791</b>
													<b>1,935,399</b>	
1.103712	Gates	15	76	US 158	From SR 1319 (Clay Hill Rd) To SR 1002 (Folly Rd)		2	2WU	6.90	28	*	*	74,244	45,540
1.103712	Gates	16	77	US 13	From US 158 W To Hertford Co		2	MD	5.67	33	*	*	44,741	29,832
1.103712	Gates	16	78	US 13	From Hertford Co To US 158 W		2	MD	5.65	33	*	*	44,741	29,832
1.103712	Gates	17	79	US 158 BUS	From US 158 BUS (Main St) To US 158 W		2	2WU	2.39	23	*	*	25,716	15,774
1.103712	Gates	15	80	NC 32	From SR 1413 (Sandy Cross Rd) To VA Line		2	2WU	14.13	25	*	*	152,038	93,258
1.103712	Gates	17	81	NC 37	From NC 32 To NC 37 (Before Bridge)		2	2WU	7.89	24	*	*	84,896	52,074
<b>TOTAL FOR PROJ NO. 1.103712</b>									<b>42.63</b>		*	*	<b>426,376</b>	<b>266,310</b>
													<b>692,686</b>	



REVISED PLANS 09/06/2024

## SUMMARY OF QUANTITIES

PROJECT NO	COUNTY	SHEET NO	MAP NO	ROUTE	DESCRIPTION	TYP NO	LANES	LANE TYPE	LENGTH	WIDTH	0000100000-N	4457000000-N	4890000000-E	
											MOBILIZATION	TEMPORARY TRAFFIC CONTROL (SP)	GEN PAVEMENT MARKING ITEM, THERMO HOT SPRAY LINES (6" 55 MILS) WHITE	GEN PAVEMENT MARKING ITEM, THERMO HOT SPRAY LINES (6" 55 MILS) YELLOW
											LS	LS	LF	LF
1.104612	Hertford	18	82	US 13	From US 13 (2 lane) To End Bridge #53		2	MD	1.68	32	*	*	11,592	8,870
1.104612	Hertford	18	83	US 13	From Gates Co To US 13 (2 Lane)		2	MD	1.68	32	*	*	11,592	8,870
1.104612	Hertford	19	84	US 13	From Bertie Co To NC 42 (Academy St)		2	2WU	4.26	29	*	*	41,014	48,546
1.104612	Hertford	19	85	US 13	From NC 42 (Memorial Dr) To SR 1223 (Hertford County High Rd)		3	MU	1.09	40	*	*	1,352	13,542
1.104612	Hertford	18	86	US 158	From Northampton Co To US 13		2	MD	11.54	30	*	*	92,189	61,036
1.104612	Hertford	18	87	US 158	From US 13 To Northampton Co		2	MD	11.56	30	*	*	92,189	61,036
1.104612	Hertford	18	88	US 258	From US 158 To Begin Bridge #09		2	2WU	1.74	24	*	*	20,707	14,756
1.104612	Hertford	18	89	NC 45	From US 13 To NC 45 (W Mulberry St)		2	2WU	6.78	25	*	*	72,952	44,748
1.104612	Hertford	19	90	NC 42	From NC 11 To US 13		2	2WU	3.32	25	*	*	36,735	29,632
1.104612	Hertford	19	91	NC 561	From US 13 To NC 45		2	2WU	10.17	24	*	*	109,429	67,122
1.104612	Hertford	20	92	NC 305	From Bertie Co To NC 561		2	2WU	4.90	22	*	*	52,724	32,340
1.104612	Hertford	20	93	NC 11 BUS	From Bertie Co To NC 11		2	2WU	1.55	30	*	*	16,678	10,230
1.104612	Hertford	18	94	RMP-31	From Virginia Blvd To US 158 BUS (E Main St)		1	1WU	0.15	15	*	*	825	0
1.104612	Hertford	19	95	NC 461	From NC 45 To NC 461 (River Rd)		2	2WU	4.05	22	*	*	43,578	26,730
<b>TOTAL FOR PROJ NO. 1.104612</b>									<b>64.47</b>		*	*	<b>603,556</b>	<b>427,458</b>
													<b>1,031,014</b>	
1.104812	Hyde	21	96	NC 45	From NC 94 (Main St) To NC 45 (Ferry Terminal)		2	2WU	0.75	22	*	*	8,070	4,950
1.104812	Hyde	24	97	NC 12	From NC 12 Silver Lake Ferry Ramp To NC 12 Southdock Ferry Ramp		2	2WU	13.81	31	*	*	148,595	91,146
1.104812	Hyde	21	98	NC 45	From NC 45 (Oyster Creek Rd) To NC 45 (Oyster Creek Rd)		1	1WU	0.94	16	*	*	4,479	1,512
1.104812	Hyde	21	99	NC 45	From NC 45 (Oyster Creek Rd) To US 264 NC 45 Intersection		2	2WU	2.21	23	*	*	23,768	14,579
1.104812	Hyde	21	100	NC 94	From NC 45 (Oyster Creek Rd) To US 264		2	2WU	1.54	23	*	*	16,570	10,164
1.104812	Hyde	22	101	US 264	From SR 1315 (Swamp Rd) To Dare Co		2	2WU	21.84	23	*	*	234,998	144,144
1.104812	Hyde	23	102	US 264	From NC 94 To SR 1311 (North Lake Rd)		2	2WU	12.82	23	*	*	137,943	86,388
<b>TOTAL FOR PROJ NO. 1.104812</b>									<b>53.91</b>		*	*	<b>574,423</b>	<b>352,883</b>
													<b>927,306</b>	

REVISED PLANS 09/06/2024

## SUMMARY OF QUANTITIES

PROJECT NO	COUNTY	SHEET NO	MAP NO	ROUTE	DESCRIPTION	TYP NO	LANES	LANE TYPE	LENGTH	WIDTH	0000100000-N	4457000000-N	4890000000-E	
											MOBILIZATION	TEMPORARY TRAFFIC CONTROL (SP)	GEN PAVEMENT MARKING ITEM, THERMO HOT SPRAY LINES (6" 55 MILS) WHITE	GEN PAVEMENT MARKING ITEM, THERMO HOT SPRAY LINES (6" 55 MILS) YELLOW
									MI	FT	LS	LS	LF	LF
1.105812	Martin	25	103	US 13 NBL	From Edgecombe Co To SR 1138 (Everetts Rd)		2	MD	10.61	40	*	*	69,960	55,968
1.105812	Martin	25	104	US 13 SBL	From SR 1138 (Everettes Rd Overpass) To Edgecombe Co		2	MD	10.60	40	*	*	69,960	55,968
1.105812	Martin	25	105	RMP-212	From US 64 To US 64 Alt		1	1WU	0.26	22	*	*	1,468	1,372
1.105812	Martin	25	106	RMP-209	From US 64 Alt To US 64		1	1WU	0.52	22	*	*	2,944	2,745
1.105812	Martin	25	107	RMP-210	From US 64 To US 64 Alt		1	1WU	0.25	22	*	*	1,520	1,320
1.105812	Martin	25	108	RMP-211	From US 64 Alt To US 64		1	1WU	0.05	22	*	*	265	265
1.105812	Martin	25	109	RMP-207	From US 64 To SR 1159 (Robersonville Products Rd)		1	1WU	0.35	22	*	*	2,050	1,848
1.105812	Martin	25	110	RMP-208	From SR 1159 (Robersonville Products Rd) To US 64		1	1WU	0.41	22	*	*	2,365	2,164
1.105812	Martin	25	111	RMP-205	From US 64 To SR 1159 (Robersonville Products Rd)		1	1WU	0.26	22	*	*	1,571	1,372
1.105812	Martin	25	112	RMP-206	From SR 1159 (Robersonville Products Rd) To US 64		1	1WU	0.38	22	*	*	2,206	2,006
1.105812	Martin	25	113	RMP-203	From US 64 To NC 903		1	1WU	0.24	22	*	*	1,465	1,267
1.105812	Martin	25	114	RMP-204	From NC 903 To US 64		1	1WU	0.44	22	*	*	2,528	2,323
1.105812	Martin	25	115	RMP-201	From US 64 To NC 903 (N Main St)		1	1WU	0.27	22	*	*	1,624	1,425
1.105812	Martin	25	116	RMP-202	From NC 903 (N Main St) To US 64		1	1WU	0.41	22	*	*	2,365	2,164
1.105812	Martin	26	117	US 17	From Beaufort Co To SR 1205 (Holly Creek Blvd)		2	2WU	16.15	24	*	*	173,720	106,557
1.105812	Martin	26	118	US 17 NBL	From SR 1205 (Holly Creek Blvd) To US 64 Overpass		2	MD	2.56	31	*	*	18,738	13,358
1.105812	Martin	26	119	US 17 SBL	From US 64 Overpass To SR 1205 (Holly Creek Blvd)		2	MD	2.53	31	*	*	18,738	13,358
1.105812	Martin	27	120	US 13 NBL	From US 64 To Bertie Co		2	MD	1.51	29	*	*	10,563	7,920
1.105812	Martin	27	121	US 13 SBL	From Bertie Co To US 64 Overpass		2	MD	1.50	29	*	*	10,563	7,920
1.105812	Martin	28	122	US 64 EBL	From US 64 (Divided Hwy) To Washington Co		2	MD	6.59	30	*	*	48,994	34,795
1.105812	Martin	28	123	US 64 WBL	From Washington Co To US 64 (Divided Hwy)		2	MD	6.59	30	*	*	48,994	34,795
1.105812	Martin	29	124	US 64	From US 64 (Divided Hwy) To US 64 (Divided Hwy)		5	MU	1.11	60	*	*	3,560	14,652
1.105812	Martin	30	125	US 64 EBL	From US 64 (Begin Divided Hwy) To US 64 (End Divided Hwy)		2	MD	8.44	30	*	*	59,754	44,563
1.105812	Martin	30	126	US 64 WBL	From US 64 (Divided Hwy) To US 64 (Divided Hwy)		2	MD	8.45	30	*	*	59,754	44,563
1.105812	Martin	27	127	US 64	From SR 1598 (E Boulevard) To US 64 (Begin Divided Hwy)		4	MU	2.23	60	*	*	30,796	44,902
1.105812	Martin	27	128	US 64 ALT	From SR 1445 (W Main St) To US 64 Alt (W Boulevard)		5	MU	0.83	75	*	*	10,350	9,920
1.105812	Martin	27	129	US 17 BUS NBL	From SR 1124 (Garrett Rd) To US 64 Alt (E Boulevard)		2	MD	0.53	29	*	*	4,518	2,798
1.105812	Martin	27	130	US 17 BUS SBL	From US 64 Alt (W Boulevard) To SR1124 (Garrett Rd)		2	MD	0.53	29	*	*	4,048	2,798
1.105812	Martin	32	131	NC 125	From NC 125 (South of Horshoe Dr) To US 64 Alt (W Main St)		3	MU	1.95	37	*	*	20,982	25,740
1.105812	Martin	32	132	NC 125	From NC 125 (N Haughton St) To NC 125 (W Liberty St)		2	2WU	11.29	23	*	*	122,680	79,100
1.105812	Martin	31	133	NC 111	From Edgecombe Co To NC 11 (Intersection)		2	2WU	3.54	23	*	*	38,090	23,364
1.105812	Martin	31	134	NC 125	From NC 903 (S Front St) To Halifax Co		2	2WU	12.34	25	*	*	132,778	84,294
1.105812	Martin	29	135	NC 171	From Beaufort Co To US 64		2	2WU	12.87	25	*	*	138,809	88,378
1.105812	Martin	25	136	NC 903	From Pitt Co To NC 125		2	2WU	11.46	25	*	*	123,959	81,010
1.105812	Martin	31	137	NC 903	From NC 125 (W Liberty St) To NC 11		2	2WU	3.85	25	*	*	41,426	25,410
1.105812	Martin	27	138	RMP-4652	From US 64 To US 64		1	1WU	0.62	25	*	*	3,273	3,273
<b>TOTAL FOR PROJ NO. 1.105812</b>									<b>142.51</b>		*	*	<b>1,287,378</b>	<b>925,675</b>
													<b>2,213,053</b>	

REVISED PLANS, 05/06/2024

## SUMMARY OF QUANTITIES

PROJECT NO	COUNTY	SHEET NO	MAP NO	ROUTE	DESCRIPTION	TYP NO	LANES	LANE TYPE	LENGTH	WIDTH	0000100000-N	4457000000-N	4890000000-E	
											MOBILIZATION	TEMPORARY TRAFFIC CONTROL (SP)	GEN PAVEMENT MARKING ITEM, THERMO HOT SPRAY LINES (6" 55 MILS) WHITE	GEN PAVEMENT MARKING ITEM, THERMO HOT SPRAY LINES (6" 55 MILS) YELLOW
											LS	LS	LF	LF
1.106612	Northampton	33	139	US 158	From US 158 (E Main St) To US 158 (Divided Hwy)		2	2WU	4.01	29	*	*	43,972	26,466
1.106612	Northampton	33	140	US 158 EBL	From US 158 (Divided Hwy) To Hertford Co		2	MD	0.67	29	*	*	5,483	3,990
1.106612	Northampton	33	141	US 158 WBL	From Hertford Co To US 158 (Divided Hwy)		2	MD	0.68	29	*	*	4,488	3,990
1.106612	Northampton	34	142	US 158	From Halifax Co To SR 1310 (Old Highway Rd)		2	2WU	2.74	29	*	*	29,482	18,084
1.106612	Northampton	34	143	US 158	From SR 1312 (Saint John Church Rd) To US 158 (W Main St)		2	2WU	18.02	29	*	*	193,895	118,932
1.106612	Northampton	33	144	US 258	From NC 305 (E Jackson St) To US 158		2	2WU	14.59	30	*	*	156,934	96,261
1.106612	Northampton	35	145	US 258	From Halifax Co To US 258 (S Main St/Boyce St)		2	2WU	6.49	30	*	*	70,312	46,274
1.106612	Northampton	36	146	US 301	From US 158 (Ramp Rd) To NC 186 (Split)		2	2WU	0.65	27	*	*	6,994	4,670
1.106612	Northampton	33	147	US 258	From US 158 To Hertford Co		3	MU	0.25	40	*	*	3,000	3,274
1.106612	Northampton	37	148	NC 46	From NC 48 (Roanoke Rapids Rd) To VA Line		2	2WU	10.42	25	*	*	112,065	68,739
1.106612	Northampton	36	149	NC 186	From NC 48 To NC 46		2	2WU	3.37	25	*	*	36,261	22,242
1.106612	Northampton	34	150	NC 305	From NC 305 (W Jefferson St) To NC 186 (W Central St)		2	2WU	7.41	23	*	*	74,355	48,906
1.106612	Northampton	35	151	NC 305	From Hertford Co To US 158		2	2WU	16.75	25	*	*	180,230	110,550
1.106612	Northampton	36	152	NC 48	From SR 1296 (Mcelroy Ind Dr) To US 301		2	2WU	2.68	25	*	*	28,836	17,688
1.106612	Northampton	37	153	NC 48	From Halifax Co To NC 46 (Lawrenceville Rd)		2	2WU	1.37	25	*	*	10,089	12,485
1.106612	Northampton	36	154	NC 46	From US 301 To I 95 Ramp		2	2WU	3.46	25	*	*	37,229	26,336
<b>TOTAL FOR PROJ NO. 1.106612</b>									<b>93.55</b>		*	*	<b>993,625</b>	<b>628,887</b>
													<b>1,622,512</b>	
1.107012	Pasquotank	38	155	US 17	From US 17 (Divided Hwy) To SR 1332 (Creek Rd)		5	MU	7.08	40	*	*	25,222	88,808
1.107012	Pasquotank	39	156	US 17 NBL	From US 17 Bypass To US 17 (Divided Hwy)		2	MD	4.09	30	*	*	29,954	22,057
1.107012	Pasquotank	39	157	US 17 SBL	From US 17 (Divided Hwy) To Perquimans Co		2	MD	4.09	30	*	*	29,954	22,057
1.107012	Pasquotank	38	158	US 17 NBL	From SR 1332 (Creek Rd) To SR 1485 (Lake Dr)		2	MD	3.60	30	*	*	26,809	19,008
1.107012	Pasquotank	38	159	US 17 SBL	From SR 1485 (Lake Dr) To SR 1332 (Creek Rd)		2	MD	3.60	30	*	*	26,809	19,008
1.107012	Pasquotank	40	160	US 158	From Gates Co To US 17		2	2WU	7.90	25	*	*	86,176	54,935
1.107012	Pasquotank	38	161	US 158	From US 17 (N Hughes Blvd) To Begin Bridge #19		5	MU	0.89	55	*	*	3,015	93,540
1.107012	Pasquotank	38	162	US 158 EBL	From SR 1268 (N Water St) To Camden Co		2	MD	0.07	40	*	*	365	0
1.107012	Pasquotank	38	163	US 158 WBL	From Camden Co To SR 1268 (N Water St)		3	MD	0.08	40	*	*	680	0
1.107012	Pasquotank	38	164	US 17 BUS	From US 17 BUS (W Ehringhaus St) To US 17 (N Hughes Blvd)		2	2WU	1.09	24	*	*	728	11,500
1.107012	Pasquotank	40	165	NC 344	From SR 1218 (Weeks Dr) To SR 1100 (Weeksville Rd)		2	2WU	8.65	20	*	*	93,074	57,090
1.107012	Pasquotank	38	166	NC 344	From US 17 BUS (Ehringhaus St) To US 17 (S Hughes Blvd)		6	MU	0.16	82	*	*	1,946	845
1.107012	Pasquotank	38	167	NC 344 EBL	From NC 344 (Ramp) To US 17 (S Hughes Blvd)		2	MD	3.21	28	*	*	24,142	0
1.107012	Pasquotank	38	168	NC 344 WBL	From US 17 (S Hughes Blvd) To US 17 (Ramp)		2	MD	3.22	28	*	*	24,142	0
1.107012	Pasquotank	38	169	NC 344	From US 17 (Halstead Blvd Ramp) To End NC 344		2	2WU	0.32	43	*	*	4,390	2,530
<b>TOTAL FOR PROJ NO. 1.107012</b>									<b>48.05</b>		*	*	<b>377,406</b>	<b>391,378</b>
													<b>768,784</b>	

REVISED PLANS 09/06/2024

## SUMMARY OF QUANTITIES

PROJECT NO	COUNTY	SHEET NO	MAP NO	ROUTE	DESCRIPTION	TYP NO	LANES	LANE TYPE	LENGTH	WIDTH	0000100000-N	4457000000-N	4890000000-E	
											MOBILIZATION	TEMPORARY TRAFFIC CONTROL (SP)	GEN PAVEMENT MARKING ITEM, THERMO HOT SPRAY LINES (6" 55 MILS) WHITE	GEN PAVEMENT MARKING ITEM, THERMO HOT SPRAY LINES (6" 55 MILS) YELLOW
											LS	LS	LF	LF
1.107212	Perquimans	42	170	US 17 NBL	From SR 1340 (Snug Harbor Rd) To Pasquotank Co		2	MD	13.43	28	*	*	103,487	70,910
1.107212	Perquimans	42	171	US 17 SBL	From Pasquotank Co To SR 1101 (E Bear Swamp Rd)		2	MD	13.43	28	*	*	103,487	70,910
1.107212	Perquimans	42	172	US 17 BUS	From US 17 To SR 1131 (Dobbs St)		2	2WU	1.53	33	*	*	5,558	16,256
1.107212	Perquimans	42	173	RMP-5003	From US 17 (Ocean Hwy) To NC 37 (S Edenton Road St)		1	1WU	0.05	22	*	*	340	0
1.107212	Perquimans	42	174	RMP-5002	From NC 37 (S Edenton Road St) To US 17 (Ocean Hwy)		1	1WU	0.13	22	*	*	976	275
1.107212	Perquimans	42	175	US 17 BUS	From US 17 BUS (S Edenton Road St) To US 17 (S Church St)		2	2WU	0.42	37	*	*	0	3,920
1.107212	Perquimans	42	176	US 17 BUS	From US 17 BUS (Dobbs St) To Begin Bridge #08		2	2WU	0.38	27	*	*	960	4,012
<b>TOTAL FOR PROJ NO. 1.107212</b>									<b>29.36</b>		*	*	<b>214,808</b>	<b>166,283</b>
													<b>381,091</b>	
1.108912	Tyrrell	43	177	US 64	From SR 1229 (Old US 64) To Dare Co		2	2WU	6.32	25	*	*	68,003	41,712
1.108912	Tyrrell	44	178	US 64 (Bridge #02)	From Begin Bridge #02 To End Bridge #02		4	MU	0.39	60	*	*	5,307	3,958
1.108912	Tyrrell	44	179	US 64 EBL	From SR 1110 (Old Columbia Rd) To Begin Bridge #02		2	MD	0.59	27	*	*	3,825	3,063
1.108912	Tyrrell	44	180	US 64 WBL	From US 64 (Divided Hwy) To SR 1110 (Old Columbia Rd)		2	MD	0.59	27	*	*	4,650	3,069
1.108912	Tyrrell	44	181	US 64	From US 64 (Divided Hwy) To SR 1110 (Old Columbia Rd)		4	MU	0.25	67	*	*	4,004	2,134
1.108912	Tyrrell	44	182	US 64 EBL	From Washington Co To US 64 (Divided Hwy)		2	MD	5.86	30	*	*	38,676	30,940
1.108912	Tyrrell	44	183	US 64 WBL	From US 64 (Divided Hwy) To Washington Co		2	MD	5.87	30	*	*	38,742	30,995
1.108912	Tyrrell	44	184	RMP-5770	From US 64 To SR 1113 (Bay Post Office Rd)		1	1WU	0.36	21	*	*	2,175	1,363
1.108912	Tyrrell	44	185	RMP-5771	From SR 1113 (Bay Post Office Rd) To US 64		1	1WU	0.19	23	*	*	1,170	790
1.108912	Tyrrell	44	186	RMP-5768	From US 64 To SR 1113 (Travis Rd)		1	1WU	0.35	23	*	*	2,125	1,326
1.108912	Tyrrell	44	187	RMP-5769	From SR 1113 (Travis Rd) To US 64		1	1WU	0.27	23	*	*	1,825	900
1.108912	Tyrrell	45	188	NC 94	From Hyde Co To NC 94 (Up to 2027 HMIP)		2	2WU	6.10	23	*	*	65,636	40,260
1.108912	Tyrrell	44	189	NC 94	From US 64 To Washington Co		2	2WU	6.36	25	*	*	68,434	42,200
1.108912	Tyrrell	44	190	NC 94	From SR 1300 (Elementary School Rd) To US 64		2	2WU	0.21	32	*	*	550	1,386
<b>TOTAL FOR PROJ NO. 1.108912</b>									<b>33.71</b>		*	*	<b>305,122</b>	<b>204,096</b>
													<b>509,218</b>	



## SUMMARY OF QUANTITIES

PROJECT NO	COUNTY	SHEET NO	MAP NO	ROUTE	DESCRIPTION	TYP NO	LANES	LANE TYPE	0000100000-N		4457000000-N	4890000000-E		
									MOBILIZATION	TEMPORARY TRAFFIC CONTROL (SP)	GEN PAVEMENT MARKING ITEM, THERMO HOT SPRAY LINES (6" 55 MILS) WHITE	GEN PAVEMENT MARKING ITEM, THERMO HOT SPRAY LINES (6" 55 MILS) YELLOW		
									MI	FT	LS	LS	LF	LF
1.109412	Washington	46	191	US 64	From US 64 (Divided Hwy) To NC 32		5	MU	6.85	60	*	*	73,706	91,020
1.109412	Washington	47	192	US 64 EBL	From US 64 (SR 1310 Alligood Overpass) To Tyrrell Co		2	MD	1.32	32	*	*	8,712	6,969
1.109412	Washington	47	193	US 64 WBL	From Tyrrell Co To US 64 (SR 1310 Alligood Rd Overpass)		2	MD	1.31	32	*	*	8,646	6,916
1.109412	Washington	47	194	RMP-5745	From SR 1310 (Alligood Rd) To US 64		1	1WU	0.38	22	*	*	4,089	2,508
1.109412	Washington	47	195	RMP-5746	From US 64 To SR 1310 (Alligood Rd)		1	1WU	0.21	23	*	*	2,259	1,386
1.109412	Washington	47	196	RMP-5743	From US 64 To SR 1310 (Alligood Rd)		1	1WU	0.32	22	*	*	3,443	2,112
1.109412	Washington	47	197	RMP-5744	From SR 1310 (Alligood Rd) To US 64		1	1WU	0.19	24	*	*	2,045	1,254
1.109412	Washington	46	198	NC 32	From NC 32 To US 64		2	2WU	4.71	25	*	*	51,231	34,472
1.109412	Washington	49	199	NC 32	From NC 32 To Chowan Co		2	2WU	3.89	26	*	*	42,634	27,856
1.109412	Washington	50	200	NC 32	From US 64 To NC 32		2	2WU	9.17	30	*	*	98,914	60,632
1.109412	Washington	49	201	NC 37	From US 64 (Ramp) To NC 32		2	2WU	3.34	30	*	*	36,491	24,040
1.109412	Washington	46	202	NC 45	From NC 32 To US 64		2	2WU	3.41	21	*	*	37,100	22,506
1.109412	Washington	48	203	NC 94	From Tyrrell Co To NC 37		2	2WU	9.54	21	*	*	102,650	63,364
1.109412	Washington	46	204	NC 149	From US 64 To End NC 149		2	2WU	1.04	24	*	*	11,190	6,864
1.109412	Washington	50	205	NC 308	From NC 32 To NC 45		2	2WU	7.22	23	*	*	77,687	47,652
<b>TOTAL FOR PROJ NO. 1.109412</b>									<b>52.90</b>		*	*	<b>560,797</b>	<b>399,551</b>
													<b>960,348</b>	
<b>GRAND TOTAL</b>									<b>842.15</b>		<b>1</b>	<b>1</b>	<b>8,050,314</b>	<b>5,673,162</b>
													<b>13,723,477</b>	